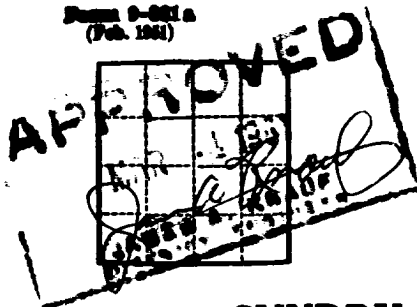


N. M. O. C. C. COPY

EECE

Form 9-551a
(Feb. 1961)



(SUBMIT IN TRIPLICATE)

UNITED STATES
DEPARTMENT OF THE INTERIOR
GEOLOGICAL SURVEY

MAR 7
Budget Program No. 42-2084
Approval expires 12-31-61
Land Office Santa Fe
ED. C. NE 06230
U.S. GEOLOGICAL SURVEY
Unit _____

SUNDRY NOTICES AND REPORTS ON WELLS

NOTICE OF INTENTION TO DRILL	<input checked="" type="checkbox"/>	SUBSEQUENT REPORT OF WATER SHUT-OFF	
NOTICE OF INTENTION TO CHANGE PLANS		SUBSEQUENT REPORT OF SHOOTING OR ACIDIZING	
NOTICE OF INTENTION TO TEST WATER SHUT-OFF		SUBSEQUENT REPORT OF ALTERING CASING	
NOTICE OF INTENTION TO RE-DRILL OR REPAIR WELL		SUBSEQUENT REPORT OF RE-DRILLING OR REPAIR	
NOTICE OF INTENTION TO SHOOT OR ACIDIZE		SUBSEQUENT REPORT OF ABANDONMENT	
NOTICE OF INTENTION TO PULL OR ALTER CASING		SUPPLEMENTARY WELL HISTORY	
NOTICE OF INTENTION TO ABANDON WELL			

(INDICATE ABOVE BY CHECK MARK NATURE OF REPORT, NOTICE, OR OTHER DATA)

February 23, 1961

Well No. 2 ^B Federal is located 1980 ft. from N line and 660 ft. from E line of sec. 25
SE/4 NE/4 25 T-16-S R31E NE/4
(1/4 Sec. and Sec. No.) (Twp.) (Range) (Meridian)
Robinson 3ddy New Mexico
(Field) (County or Subdivision) (State or Territory)

The elevation of the derrick floor above sea level is 4207 ft.

DETAILS OF WORK

(State names of and expected depths to objective sands; show sizes, weights, and lengths of proposed casings; indicate mudlogging jobs, cementing points, and all other important proposed work)

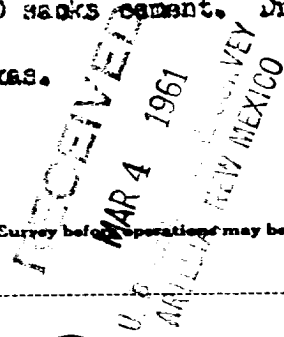
We propose to drill to approximately 4000' with rotary tools and attempt completion in the Grayburg and/or San Andres pay zone. Casing program will be as follows: 6-5/8" casing set at 300' to be cemented to surface; 5-1/2 inch J-55 15-1/2 oil string will be set at 4000 feet and cemented with 250 sacks cement. Drilling Contractor will be Vega Drilling Company of Midland, Texas.

I understand that this plan of work must receive approval in writing by the Geological Survey before operations may be commenced.

Company DOB Oil Properties, Inc.

Address Box 953
Midland, Texas

By Ernest L Smith
Title Agent



NEW MEXICO OIL CONSERVATION COMMISSION
WELL LOCATION AND ACREAGE DEDICATION PLAT
SEE INSTRUCTIONS FOR COMPLETING THIS FORM ON THE REVERSE

1961

NUMBER OF COPIES RECEIVED	
DISTRIBUTION	
SANTA FE	
FILE	
U.S.G.S.	
LAND OFFICE	
TRANSPORTER	OIL
	GAS
PRODUCTION OFFICE	
OPERATOR	

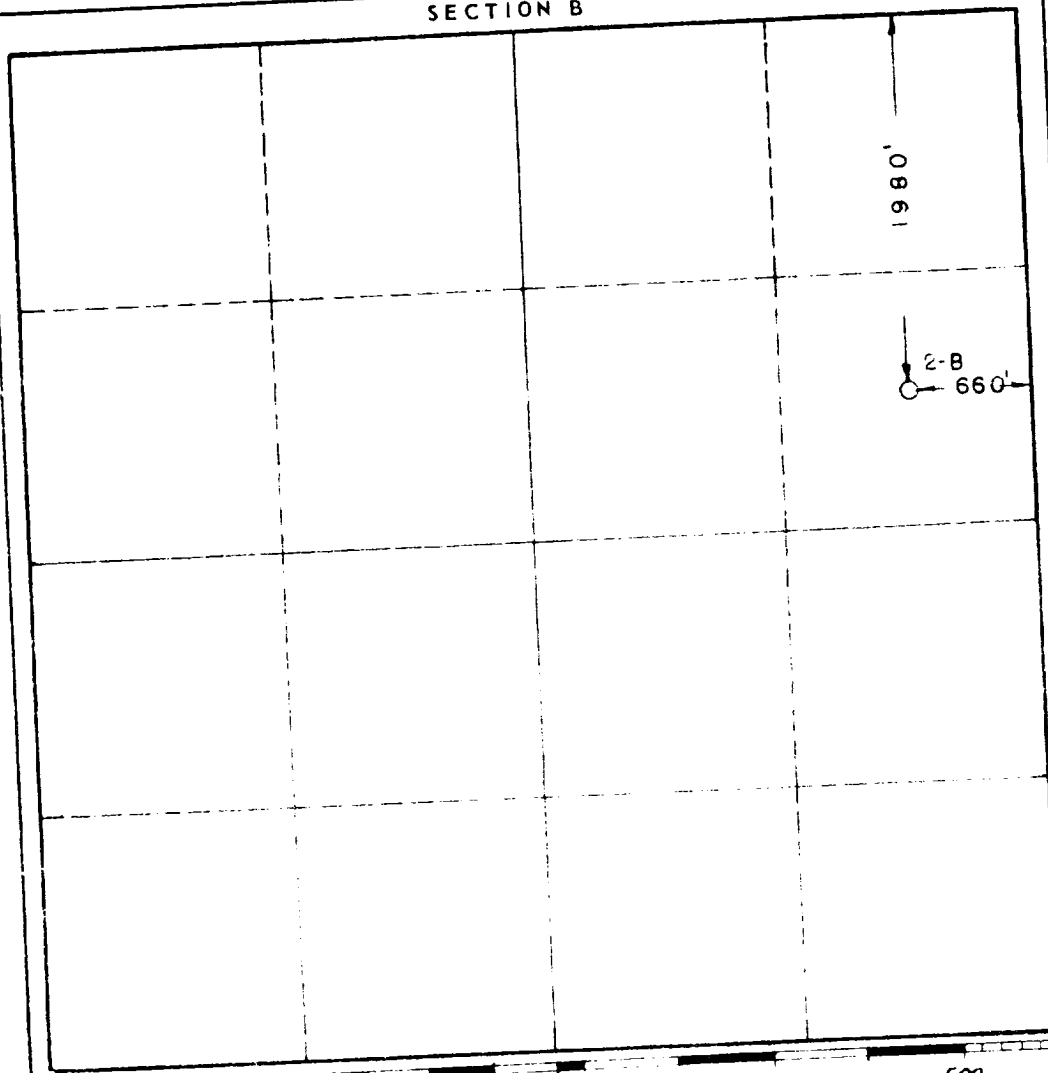
SECTION A

Operator DOB Oil Properties, Inc.		Lease Federal B		Well NOISE 2
Unit Letter H	Section 25	Township 16S	Range 31E	County Eddy
Actual Footage Location of Well: 1980 feet from the North line and 660 feet from the East line				
Ground Level Elev. 4197	Producing Formation Grayburg and/or San Andres		Pool Robinson	Dedicated Acreage: 40 Acres

1. Is the Operator the only owner in the dedicated acreage outlined on the plat below? YES ☒ NO ____ . ("Owner" means the person who has the right to drill into and to produce from any pool and to appropriate the production either for himself or for himself and another. (65-3-29 (e) NMSA 1935 Comp.)
2. If the answer to question one is "no," have the interests of all the owners been consolidated by communitization agreement or otherwise? YES ____ NO ____ . If answer is "yes," Type of Consolidation ____
3. If the answer to question two is "no," list all the owners and their respective interests below:

Owner	Land Description

SECTION B



CERTIFICATION

I hereby certify that the information in SECTION A above is true and complete to the best of my knowledge and belief.

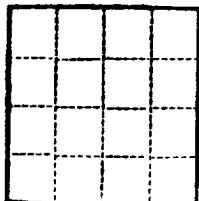
Name <i>Edward Smith</i>
Position Agent
Company DOB Oil Properties, Inc.
Date February 23, 1961

I hereby certify that the well location shown on the plat in SECTION B was plotted from field notes of actual surveys made by me or under my supervision, and that the same is true and correct to the best of my knowledge and belief.

Date Surveyed FEB. 3, 1961
Registered Professional Engineer and/or Land Surveyor

<i>Wm. E. Liguori</i>
Certificate No. 2189

Form 9-581a
(Feb. 1961)



ROSWELL OFFICE COPY

Copy to Roswell
MMOCC(2)

(SUBMIT IN TRIPPLICATE)

UNITED STATES DEPARTMENT OF THE INTERIOR GEOLOGICAL SURVEY

30-05-04877

Budget Bureau No. 42-2344
Approval expires 12-31-60.

Land Office Santa Fe

Lease No. NM 04138

Unit

RECEIVED
MAR 3 1961
D. C. C.
ARTESIA OFFICE

SUNDRY NOTICES AND REPORTS ON WELLS

NOTICE OF INTENTION TO DRILL	<input checked="" type="checkbox"/>	SUBSEQUENT REPORT OF WATER SHUT-OFF	
NOTICE OF INTENTION TO CHANGE PLANS		SUBSEQUENT REPORT OF SHOOTING OR ACIDIZING	
NOTICE OF INTENTION TO TEST WATER SHUT-OFF		SUBSEQUENT REPORT OF ALTERING CASING	
NOTICE OF INTENTION TO RE-DRILL OR REPAIR WELL		SUBSEQUENT REPORT OF RE-DRILLING OR REPAIR	
NOTICE OF INTENTION TO SHOOT OR ACIDIZE		SUBSEQUENT REPORT OF ABANDONMENT	
NOTICE OF INTENTION TO PULL OR ALTER CASING		SUPPLEMENTARY WELL HISTORY	
NOTICE OF INTENTION TO ABANDON WELL			

(INDICATE ABOVE BY CHECK MARK NATURE OF REPORT, NOTICE, OR OTHER DATA)

February 23, 19 61

B
Well No. 2 Federal is located 1980 ft. from ☒ line and 660 ft. from ☒ line of sec. 25
SE/4 NE/4 25 T-16-S R31E NMPM
(1/4 Sec. and 1/4 Sec. No.) (Twp.) (Range) (Meridian)
Robinson Eddy New Mexico
(Field) (County or Subdivision) (State or Territory)

OPERATIONS ON

☐ RECORD LESSEE

☐ D. OF O. ON FILE

☐ ATTACHED

COV. COVERAGE

☐ \$5,000 ATTACHED

☐ \$5,000 ON FILE

☐ LESSEE'S NATION-WIDE

☐ OPERATOR'S NATION-WIDE

The elevation of the derrick floor above sea level is 4207 ft.

DETAILS OF WORK

(State names of and expected depths to objective sands; show sizes, weights, and lengths of proposed casings; indicate interesting points, and all other important proposed work)

We propose to drill to approximately 4000' with rotary tools and attempt completion in the Grayburg and/or San Andres pay zone. Casing program will be as follows: 8-5/8" casing set at 300' to be cemented to surface; 5-1/2 inch J-55 15-1/2 oil string will be set at 4000 feet and cemented with 250 sacks cement. Drilling Contractor will be Vega Drilling Company of Midland, Texas.

RECEIVED

FEB 27 1961

U. S. GEOLOGICAL SURVEY
ARTESIA, NEW MEXICO

I understand that this plan of work must receive approval in writing by the Geological Survey before operation.
Company DOB Oil Properties, Inc.

Address Box 953

Midland, Texas

By

Title Agent

SANTA FE	
FILE	
U.S.S.	
LAND OFFICE	
TRANSPORTER	OIL GAS
PRODUCTION OFFICE	
OPERATOR	

NEW MEXICO OIL CONSERVATION COMMISSION
WELL LOCATION AND ACREAGE DEDICATION
 SEE INSTRUCTIONS FOR COMPLETING THIS FORM ON THE REVERSE SIDE

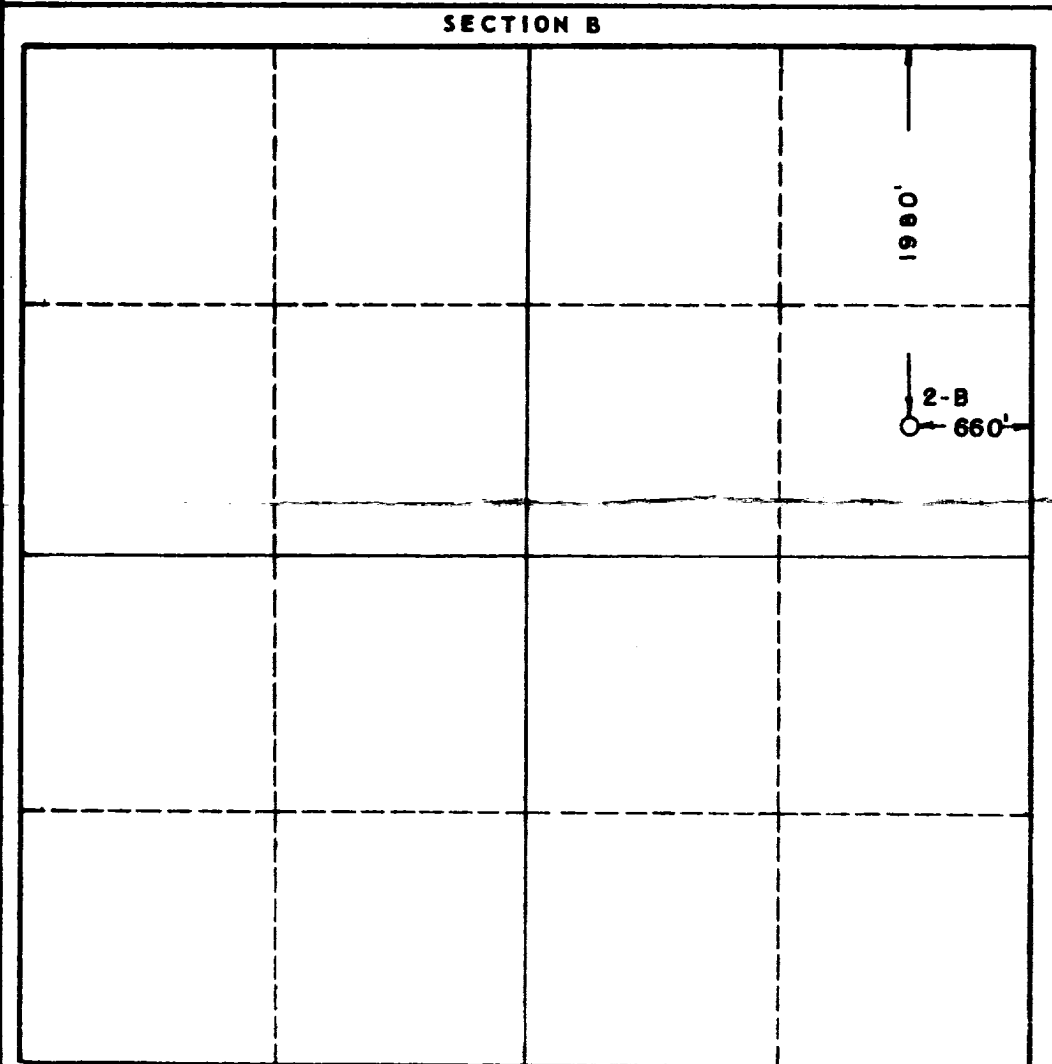
FORM E-128
Revised 5/1/57

RECEIVED
FEB 27 1961
U.S. GEOLOGICAL SURVEY

SECTION A					
Operator DOB Oil Properties, Inc.			Lease Federal B		Well No. 2
Unit Letter H	Section 25	Township 16S	Range 31E	County Eddy	
Actual Footage Location of Well: 1980 feet from the North line and 660 feet from the East line					
Ground Level Elev. 4197	Producing Formation Grayburg and/or San Andres		Pool Robinson	Dedicated Acreage: 40 Acres	

1. Is the Operator the only owner in the dedicated acreage outlined on the plat below? YES ☒ NO ____ ("Owner" means the person who has the right to drill into and to produce from any pool and to appropriate the production either for himself or for himself and another. (65-3-29 (e) NMSA 1935 Comp.)
2. If the answer to question one is "no," have the interests of all the owners been consolidated by communization agreement or otherwise? YES ____ NO ____ . If answer is "yes," Type of Consolidation ____
3. If the answer to question two is "no," list all the owners and their respective interests below:

Owner	Land Description
	FEB 27 1961
	J. S. GEOLOGICAL SURVEY
	ARTESIA, NEW MEXICO



I hereby certify that the information in SECTION A above is true and complete to the best of my knowledge and belief.

Name Agent
Position DOB Oil Properties, Inc.
Company February 23, 1961
Date

I hereby certify that the well location shown on the plat in SECTION B was plotted from field notes of actual surveys made by me or under my supervision, and that the same is true and correct to the best of my knowledge and belief.

Date Surveyed FEB. 3, 1961
Registered Professional Engineer and/or Land Surveyor <i>Wm E. Shover</i>
Certificate No. 2189