



UNITED STATES  
DEPARTMENT OF THE INTERIOR  
GEOLOGICAL SURVEY  
P. O. Drawer U  
Artesia, New Mexico

IN REPLY REFER TO:

*to 24*  
*copy*

February 19, 1963

Hondo Oil & Gas Co.  
P. O. Box 129  
Artesia, New Mexico

Re: New Mexico 64394-A  
Expiring February 28, 1963

Gentlemen:

Your Notice of Intention to Drill well No. 1 Derrick Draw (copy attached) in the SW<sup>1</sup>/<sub>4</sub>SE<sup>1</sup>/<sub>4</sub>, sec. 6, T. 16 S., R. 28 E., N.M.P.M., Eddy County, New Mexico to a depth of 500 feet to test the Yates formation is hereby approved subject to compliance with the provisions of the Oil and Gas Operating Regulations and subject to the following conditions:

1. Drilling operations so authorized are subject to the attached sheet for general conditions of approval.
2. A daily progress report is to be furnished in duplicate from spud date until completion of the well.
3. Drilling rig must not be moved from well without prior approval from the Survey (30 C.R. 221.35e).

Very truly yours,

(Orig. Sgd.) J. A. KNAUF

James A. Knauf  
District Engineer


P.S.: If the lease is to be considered for extension by diligent drilling operations, the lease rental must be timely paid.

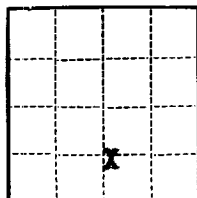
REC -

FEB 27 1963

G. E. C.  
ARTESIA, OFFICE

1. THE POLITICAL SITUATION





(SUBMIT IN TRIPLICATE)

UNITED STATES  
DEPARTMENT OF THE INTERIOR  
GEOLOGICAL SURVEY

Land Office N M  
Lease No. 04394-A  
Unit \_\_\_\_\_  
30-015-10232

## SUNDRY NOTICES AND REPORTS ON WELLS

NOTICE OF INTENTION TO DRILL.....	<b>XXX</b>	SUBSEQUENT REPORT OF WATER SHUT-OFF.....
NOTICE OF INTENTION TO CHANGE PLANS.....		SUBSEQUENT REPORT OF SHOOTING OR ACIDIZING.....
NOTICE OF INTENTION TO TEST WATER SHUT-OFF.....		SUBSEQUENT REPORT OF ALTERING CASING.....
NOTICE OF INTENTION TO RE-DRILL OR REPAIR WELL.....		SUBSEQUENT REPORT OF RE-DRILLING OR REPAIR.....
NOTICE OF INTENTION TO SHOOT OR ACIDIZE.....		SUBSEQUENT REPORT OF ABANDONMENT.....
NOTICE OF INTENTION TO PULL OR ALTER CASING.....		SUPPLEMENTARY WELL HISTORY.....
NOTICE OF INTENTION TO ABANDON WELL.....		

(INDICATE ABOVE BY CHECK MARK NATURE OF REPORT, NOTICE, OR OTHER DATA)

.....2-11-....., 1953

Derrick Draw  
Well No. 1 is located 660 ft. from XN line and 1900 ft. from E line of sec. 6  
SW SE Sec. 6 T-16-S R-28-E N M P M  
( $\frac{1}{4}$  Sec. and Sec. No.) (Twp.) (Range) (Meridian)  
.....Eddy.....New Mexico  
(Field) (County or Subdivision) (State or Territory)

The elevation of the derrick floor above sea level is 3606 ft. Gr.

### DETAILS OF WORK

(State names of and expected depths to objective sands; show sizes, weights, and lengths of proposed casings; indicate mudding jobs, cementing points, and all other important proposed work)

We propose to drill a 4-3/4" hole with Rotary Rig to test the Yates or to a TD of 500'.

If production is obtained we will set 3" casing and run 1-1/2" Tubing.

I understand that this plan of work must receive approval in writing by the Geological Survey before operations may be commenced.

Company Hondo Oil & Gas Company  
Address Box 129  
Artesia, New Mexico  
By R. J. Morris by L. M. Edgmon  
Title Dist. Prod. Supt.

NUMBER OF COPIES RECEIVED	
DISTRIBUTION	
SANTA FE	
FILE	
U.S.G.S.	
LAND OFFICE	
TRANSPORTER	OIL GAS
PRODUCTION OFFICE	
OPERATOR	

**NEW MEXICO OIL CONSERVATION COMMISSION**  
**WELL LOCATION AND ACREAGE DEDICATION PLAT**  
 SEE INSTRUCTIONS FOR COMPLETING THIS FORM ON THE REVERSE SIDE

FORM C-128  
 Revised 5/1/57

**SECTION A**

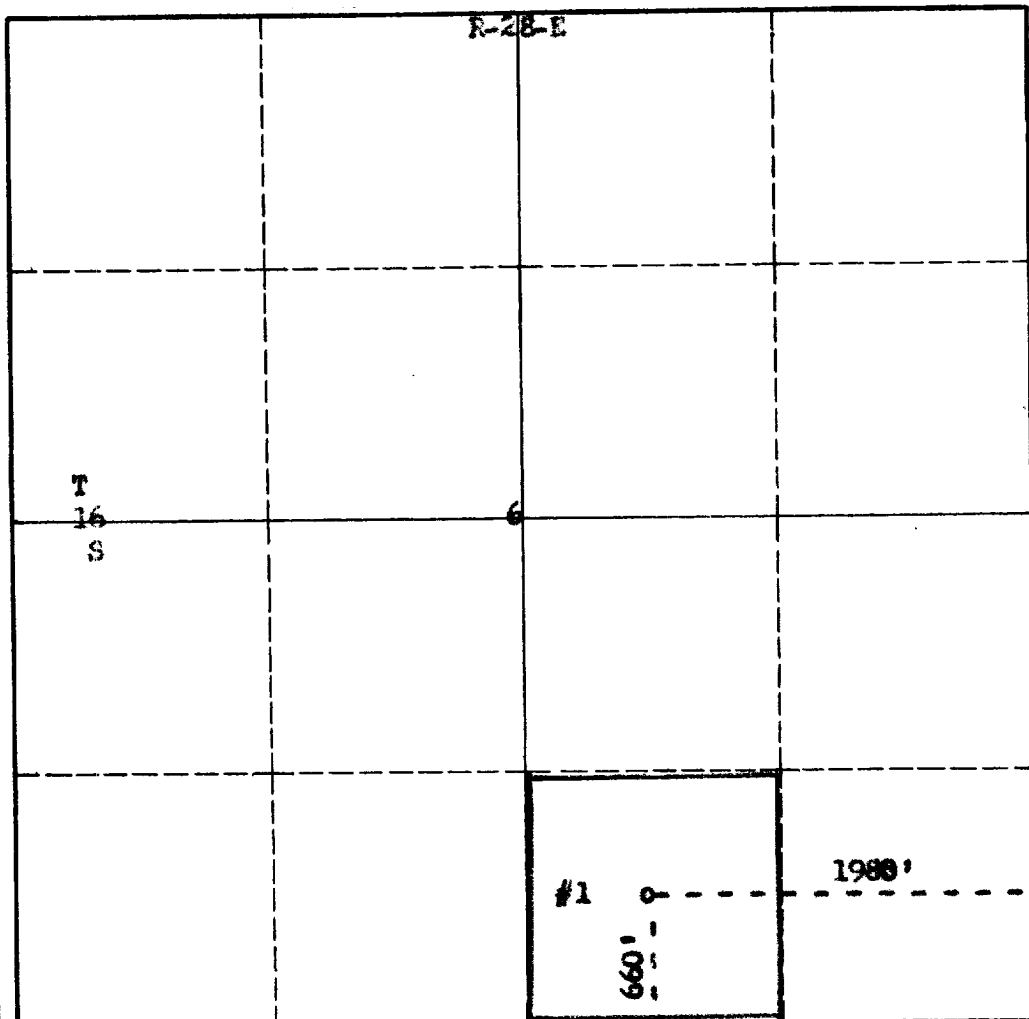
Operator <b>Hondo Oil &amp; Gas Company</b>		Lease <b>Derrick Draw</b>		Well No. <b>1</b>
Unit Letter <b>C</b>	Section <b>6</b>	Township <b>T-16-S</b>	Range <b>R-28-E</b>	County <b>Eddy</b>
Actual Footage Location of Well: <b>660</b> feet from the <b>South</b> line and <b>1980</b> feet from the <b>East</b> line				
Ground Level Elev. <b>3606</b>	Producing Formation	Pool	Dedicated Acreage: <b>40</b> Acres	

1. Is the Operator the only owner in the dedicated acreage outlined on the plat below? YES **X** NO \_\_\_\_ . ("Owner" means the person who has the right to drill into and to produce from any pool and to appropriate the production either for himself or for himself and another. (65-3-29 (e) NMSA 1935 Comp.)
2. If the answer to question one is "no," have the interests of all the owners been consolidated by communitization agreement or otherwise? YES \_\_\_\_ NO \_\_\_\_ . If answer is "yes," Type of Consolidation \_\_\_\_\_
3. If the answer to question two is "no," list all the owners and their respective interests below:

Owner	Land Description

**SECTION B**

**R-28-E**



**CERTIFICATION**

I hereby certify that the information in SECTION A above is true and complete to the best of my knowledge and belief.

Name <i>A. J. Alvarado by L. M. Edgmon</i>
Position <b>Dist. Prod. Supt.</b>
Company <b>Hondo Oil &amp; Gas Company</b>
Date <b>2-11-62</b>

I hereby certify that the well location shown on the plat in SECTION B was plotted from field notes of actual surveys made by me or under my supervision, and that the same is true and correct to the best of my knowledge and belief.

Date Surveyed <b>February 11, 1962</b>
Registered Professional Engineer and/or Land Surveyor

*Joe Hewitt*  
 Certificate No. **3280**

## INSTRUCTIONS FOR COMPLETION OF FORM C-128

1. Operator shall furnish and certify to the information called for in Section A.
2. Operator shall outline the dedicated acreage for *both* oil and gas wells on the plat in Section B.
3. A registered professional engineer or land surveyor registered in the State of New Mexico or approved by the Commission shall show on the plat the location of the well and certify this information in the space provided.
4. All distances shown on the plat must be from the outer boundaries of the Section.
5. If additional space is needed for listing owners and their respective interests as required in question 3 of Section A, please use space below.