

NO. OF COPIES RECEIVED		6
DISTRIBUTION		
SANTA FE		
FILE		
U.S.G.S.		
LAND OFFICE		
TRANSPORTER	OIL	
	GAS	1
OPERATOR		2
PRORATION OFFICE		

NEW MEXICO OIL CONSERVATION COMMISSION
REQUEST FOR ALLOWABLE
AND
AUTHORIZATION TO TRANSPORT OIL AND NATURAL GAS

Form C-104
Supersedes Old C-104 and C-110
Effective 1-1-65

RECEIVED

I. Operator **Charles B. Read** ✓ OCT 4 1966

Address **P. O. Box 1822, Roswell, New Mexico**

Reason(s) for filing (Check proper box) Other (Please explain)

New Well ☒ Change in Transporter of: Oil ☐ Dry Gas ☐

Recompletion ☐ Casinghead Gas ☐ Condensate ☐

Change in Ownership ☐

If change of ownership give name and address of previous owner

II. DESCRIPTION OF WELL AND LEASE

Lease Name **Bogle Flats** Lease No. **OG6016** Well No. **1** Pool Name, including Formation **Mesa Queen R-3195** Kind of Lease **State** State, Federal or Fee

Location Unit Letter **N** **990** Feet From The **South** Line and **1650** Feet From The **West**

Line of Section **12** Township **16S** Range **31E**, NMPM, **Eddy** County

III. DESIGNATION OF TRANSPORTER OF OIL AND NATURAL GAS

Name of Authorized Transporter of Oil ☐ or Condensate ☐ Address (Give address to which approved copy of this form is to be sent) **None**

Name of Authorized Transporter of Casinghead Gas ☒ or Dry Gas ☐ Address (Give address to which approved copy of this form is to be sent) **Phillips Petroleum Company Bartlesville, Oklahoma**

If well produces oil or liquids, give location of tanks. Unit Sec. Twp. Rge. Is gas actually connected? When **Yes 10/3/66 9-50-66**

If this production is commingled with that from any other lease or pool, give commingling order number:

IV. COMPLETION DATA

Designate Type of Completion - (X)	Oil Well	Gas Well	New Well	Workover	Deepen	Plug Back	Same Res'v.	Diff. Res'v.
		X	X					
Date Spudded 8/29/66	Date Compl. Ready to Prod. 9/23/66		Total Depth 3322'		P.B.T.D. None			
Elevations (DF, RKB, RT, GR, etc.) 4397' DF, 4393' GL	Name of Producing Formation Queen		Top Oil/Gas Pay 3301'		Tubing Depth 3186' GL			
Perforations None - completed open hole					Depth Casing Shoe 3290'			

TUBING, CASING, AND CEMENTING RECORD

HOLE SIZE	CASING & TUBING SIZE	DEPTH SET	SACKS CEMENT
15"	12-3/4"	365'	350 ex. circ. to surf.
7-7/8"	4-1/4"	3290'	150 ex.
	2-3/8"	3186'	

V. TEST DATA AND REQUEST FOR ALLOWABLE OIL WELL (Test must be after recovery of total volume of load oil and must be equal to or exceed top allowable for this depth or be for full 24 hours)


Date First New Oil Run To Tanks	Date of Test	Producing Method (Flow, pump, gas lift, etc.)	
Length of Test	Tubing Pressure	Casing Pressure	Choke Size
Actual Prod. During Test	Oil-Bbls.	Water-Bbls.	Gas-MCF

GAS WELL

Actual Prod. Test-MCF/D 1273 MCFD	Length of Test 24 hrs.	Bbls. Condensate/MMCF None	Gravity of Condensate None
Testing Method (pitot, back pr.) Back Pressure	Tubing Pressure 6374	Casing Pressure 6684	Choke Size 18 3/64"

VI. CERTIFICATE OF COMPLIANCE

I hereby certify that the rules and regulations of the Oil Conservation Commission have been complied with and that the information given above is true and complete to the best of my knowledge and belief.


(Signature)
Operator
(Title)
10/3/66
(Date)

OIL CONSERVATION COMMISSION
APPROVED **OCT 13 1966**, 19
BY **W. A. Grissett**
TITLE **OIL AND GAS INSPECTOR**

This form is to be filed in compliance with RULE 1104.
If this is a request for allowable for a newly drilled or deepened well, this form must be accompanied by a tabulation of the deviation tests taken on the well in accordance with RULE 111.
All sections of this form must be filled out completely for allowable on new and recompleted wells.
Fill out only Sections I, II, III, and VI for changes of owner, well name or number, or transporter, or other such change of condition.
Separate Forms C-104 must be filed for each pool in multiply completed wells.

DEVIATION SURVEYS

Operator: Charles B. Read

Well No. & Lease: #1 Bogle Flats

Location: SE $\frac{1}{4}$ SW $\frac{1}{4}$ Sec. 12, T. 16 S., R. 31 E.
Eddy County, New Mexico

<u>Depth</u>	<u>Degrees</u>
1250'	1
1705'	1
2150'	1
2590'	2
3095'	3/4
3225'	3/4


RECEIVED

B. C. D.
ARTERIAL OFFICE

I do hereby certify that the above information was furnished by
B & L Drilling Company and is true and complete to the best of my
knowledge.


Charles B. Read

Subscribed and sworn to before me this 3rd day of October, 1966.


Notary Public in and for
Chaves County, New Mexico

My Commission Expires:

July 26, 1969

DEPT. OF AGRICULTURE

Washington, D. C.


October 1, 1918

Mr. J. B. ...
... ..


1918

Item	Quantity
...	...
...	...
...	...
...	...
...	...
...	...
...	...
...	...
...	...

I do hereby certify that the above information was furnished to
the ... Company and is true and complete to the best of my
knowledge.


Charles H. Read

Witness my hand and seal this 1st day of October, 1918.


Charles H. Read

...

...