

NEW MEXICO OIL CONSERVATION COMMISSION

OPERATOR Yates Petroleum Corporation ADDRESS 207 So. 4th St., Artesia, New Mexico 88210
FIELD Wildcat LEASE Powell "DG" Com. WELL NO. 1
LOCATION 660 FSL & 1980 FEL Section 35, T-19-S, R-25-E, Eddy County, New Mexico

DEVIATION RECORD

Depth	Degrees
391	3/4
691	1/4
1286	3/4
1755	1-3/4
2162	2
2506	1-3/4
2945	1-3/4
3446	1-1/2
3886	1-1/4
4354	1
4793	1-3/4
5240	1-3/4
5485	2-1/4
5925	1-1/2
6363	1
6653	1/4
7308	3/4
7857	3/4
8450	3/4
8700	1


RECEIVED

SEP - 6 1974

O. C. C.
ARTESIA, OFFICE

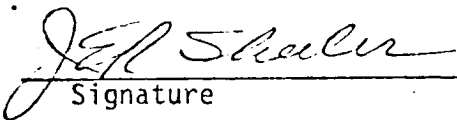
Certification of personal knowledge of Deviation Record:

I hereby certify that I have personal knowledge of the data and facts placed on this form, and that such information is true and complete.

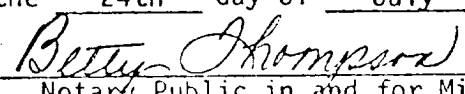

SignatureArd Drilling Company
Company

STATE OF TEXAS
COUNTY OF MIDLAND

Before me, the undersigned authority, on this day personally appeared J. E. R. Sheeler, known to me to be the person whose name is subscribed hereto, who, after being duly sworn, on oath states that he is acting at the direction and on behalf of the operator of the well identified in this instrument and that such well was not intentionally deviated from the vertical.


SignatureManager - Ard Drilling Company
Title

Sworn and Subscribed to before me, this the 24th day of July, 19 74


Notary Public in and for Midland County,
Texas.

MY COMMISSION EXPIRES:

6-1-75