

UNITED STATES
DEPARTMENT OF THE INTERIOR
BUREAU OF LAND MANAGEMENT

Cons.
N.M. DIV-Dist. 2
1301 W. Grand Avenue
Artesia, NM 88210

FOAM APPROVED
OMB NO. 1004-0135
Expires: November 30, 2000

SUNDRY NOTICES AND REPORTS ON WELLS
Do not use this form for proposals to drill or to re-enter an abandoned well. Use form 3160-3 (APD) for such proposals.

SUBMIT IN TRIPLICATE - Other instructions on reverse side.

| | | |
|---|--|---|
| 1. Type of Well <input type="checkbox"/> Oil Well <input type="checkbox"/> Gas Well <input checked="" type="checkbox"/> Other: INJECTION | | 5. Lease Serial No. NMLC028755A |
| 2. Name of Operator ARCO PERMIAN | | 6. If Indian, Allottee or Tribe Name |
| 3a. Address 200 WESTLAKE PARK BLVD HOUSTON, TX 77079 | | 7. If Unit or CA/Agreement, Name and/or No. NMNM70925X |
| 3b. Phone No. (include area code) Ph: 281.366.1655 | | 8. Well Name and No. RIVER WOLF 11 |
| 4. Location of Well (Footage, Sec., T., R., M., or Survey Description) Sec 35 T17S R27E Mer SESW Tract TR1 990FSL 1880FWL | | 9. API Well No. 30-015-21358-00-S1 |
| | | 10. Field and Pool, or Exploratory ABO |
| | | 11. County or Parish, and State EDDY COUNTY, NM |

12. CHECK APPROPRIATE BOX(ES) TO INDICATE NATURE OF NOTICE, REPORT, OR OTHER DATA

| TYPE OF SUBMISSION | TYPE OF ACTION |
|--|--|
| <input checked="" type="checkbox"/> Notice of Intent | <input type="checkbox"/> Acidize |
| <input type="checkbox"/> Subsequent Report | <input type="checkbox"/> Deepen |
| <input type="checkbox"/> Final Abandonment Notice | <input type="checkbox"/> Production (Start/Resume) |
| | <input type="checkbox"/> Water Shut-Off |
| | <input type="checkbox"/> Alter Casing |
| | <input type="checkbox"/> Fracture Treat |
| | <input type="checkbox"/> Reclamation |
| | <input type="checkbox"/> Well Integrity |
| | <input type="checkbox"/> Casing Repair |
| | <input type="checkbox"/> New Construction |
| | <input type="checkbox"/> Recomplete |
| | <input type="checkbox"/> Other |
| | <input type="checkbox"/> Change Plans |
| | <input checked="" type="checkbox"/> Plug and Abandon |
| | <input type="checkbox"/> Temporarily Abandon |
| | <input type="checkbox"/> Convert to Injection |
| | <input type="checkbox"/> Plug Back |
| | <input type="checkbox"/> Water Disposal |

13. Describe Proposed or Completed Operation (clearly state all pertinent details, including estimated starting date of any proposed work and approximate duration thereof. If the proposal is to deepen directionally or recomple horizontally, give subsurface locations and measured and true vertical depths of all pertinent markers and zones. Attach the Bond under which the work will be performed or provide the Bond No. on file with BLM/BIA. Required subsequent reports shall be filed within 30 days following completion of the involved operations. If the operation results in a multiple completion or recompletion in a new interval, a Form 3160-4 shall be filed once testing has been completed. Final Abandonment Notices shall be filed only after all requirements, including reclamation, have been completed, and the operator has determined that the site is ready for final inspection.)

TD: 5600' Perfs: 5482-5532'

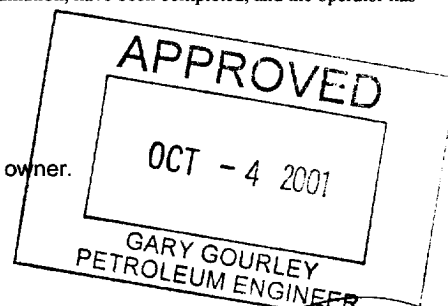
05/17/00: Well SI pending engineering evaluation after unsuccessful workover.

Propose to P&A w/CIBP @ 542'- & 35' cmt on top & test.

Propose P&A operations of well pending Preferential First Rights of refusal of original tract owner.

MIRUPU, POH w/tbg. RIH w/CIBP @ set @ 5420'

Dump 35' cmt. Load & test w/treated water to 500 psi for 30 mins.



| | |
|---|-----------------|
| 14. I hereby certify that the foregoing is true and correct. Electronic Submission #6918 verified by the BLM Well Information System For ARCO PERMIAN sent to the Carlsbad Committed to AFMSS for processing by Linda askwig on 09/04/2001 (01LA0822SE) | |
| Name (Printed/Typed) (None Specified) | Title |
| Signature | Date 08/31/2001 |

THIS SPACE FOR FEDERAL OR STATE OFFICE USE

| | | |
|---|-------------|--------------|
| Approved By _____ | Title _____ | Date _____ |
| Conditions of approval, if any, are attached. Approval of this notice does not warrant or certify that the applicant holds legal or equitable title to those rights in the subject lease which would entitle the applicant to conduct operations thereon. | | Office _____ |

Title 18 U.S.C. Section 1001 and Title 43 U.S.C. Section 1212, make it a crime for any person knowingly and willfully to make to any department or agency of the United States any false, fictitious or fraudulent statements or representations as to any matter within its jurisdiction.

**** REVISED ** REVISED ** REVISED ** REVISED ** REVISED ** REVISED ** REVISED ****

UNITED STATES
DEPARTMENT OF THE INTERIOR
BUREAU OF LAND MANAGEMENT

N.M. Oil Cons. Division
811 S. 1st Street
Artesia, NM 88210-2884

FORM APPROVED
Budget Bureau No. 1004-0135
Effective Date: March 31, 1993

SUNDRY NOTICES AND REPORTS ON WELLS

Do not use this form for proposals to drill or to deepen or reentry to a different reservoir.

Use "APPLICATION FOR PERMIT - " for such proposals

SUBMIT IN TRIPLICATE

1. Type of Well
☒ Oil Well ☐ Gas Well ☐ Other

2. Name of Operator
ARCO Permian

3. Address and Telephone No.

P.O. Box 1710 Hobbs, N.M. 88240

505-394-1649

4. Location of Well (Footage, Sec., T., R., M., or Survey Description)

990 FSL & 1880 FWL UNIT LETTER N
SEC. 35 T17S R27E

5. Lease Designation and Serial No.

LC028755A

6. If Indian, Allottee or Tribe Name

7. If Unit or CA Agreement Designation
NM 70925X **RIVERWOLF**
NM-70925

8. Well Name and No.
Riverwolf Unit 11

9. API Well No.

30-015-21358

10. Field and Pool, or exploratory Area

Empire Abo

11. County or Parish, State

Eddy NM

12. CHECK APPROPRIATE BOX(S) TO INDICATE NATURE OF NOTICE, REPORT, OR OTHER DATA

TYPE OF SUBMISSION

- ☒ Notice of Intent
☐ Subsequent Report
☐ Final Abandonment Notice

TYPE OF ACTION

- ☐ Abandonment
☐ Recompletion
☐ Plugging Back
☐ Casing Repair
☐ Altering Casing
☒ Other _____
☐ Change of Plans
☐ New Construction
☐ Non-Routine Fracturing
☐ Water Shut-Off
☐ Conversion to Injection
☐ Dispose Water

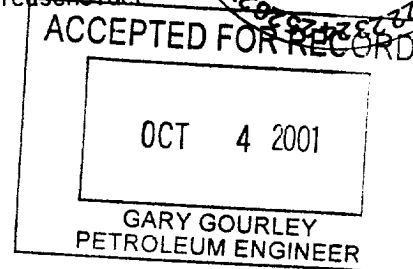

(Note: Report results of multiple completion on Well Completion or Recompletion Report and Log form.)

13. Describe Proposed or Completed Operations (Clearly state all pertinent details, and give pertinent dates, including estimated date of starting any proposed work, in oilfield directionally give subsurface locations and measured and true vertical depths for all markers and zones pertinent to this work.)

TD: 5600' PERFS: 5482'-5532'

05/17/00: Drilled out CIBP @ 5432'. Injection status changed to oilwell classification
Waiting on Engineering Evaluation.

01/17/01: ARCO Permian currently awaiting P&A operations pending original leaseholder
preferential rights to retain wellbore.



14. I hereby certify that the foregoing is true and correct

Signed [Signature]

Title Sr. Administrative Assistant

Date 01/17/01

(This space for Federal or State office use)

Approved by _____

Title _____

Date _____

Conditions of approval, if any: