

NEW MEXICO OIL CONSERVATION COMMISSION

OPERATOR Yates Petroleum Corporation ADDRESS 207 South 4th Street, Artesia, NM 88210
FIELD POW Morrow LEASE Friendly Frenchman"HB" WELL NO. 1
LOCATION 1005' FSL & 660' FEL of Section 32, T-16-S, R-26-E, Eddy County, New Mexico

RECEIVED

DEVIATION RECORD


MAY 27 1977

O. C. C.
ARTESIA, OFFICE

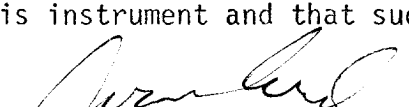
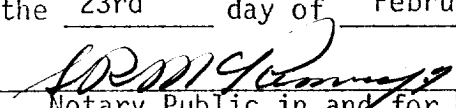
400	1/2	5100	2-1/4
885	2	5268	2
1230	1	5420	2
1680	3/4	5575	2
2065	3/4	5767	1-1/2
2252	3/4	6112	2
2700	3/4	6296	1-1/2
3140	1/2	6488	1-1/2
3506	1-1/4	6947	1-1/2
3734	3/4	7171	2-1/4
4146	1/2	7235	2
4644	2	7526	1-1/2
4892	2-3/4	7714	1
4990	2-1/2	8050	1/4

Certification of personal knowledge of Deviation Record:

I hereby certify that I have personal knowledge of the data and facts placed on this form, and that such information is true and complete.


SignatureThe Ard Drilling Company, Inc.
CompanySTATE OF TEXAS
COUNTY OF MIDLAND

Before me, the undersigned authority, on this day personally appeared Ivan Ard, known to me to be the person whose name is subscribed hereto, who, after being duly sworn, on oath states that he is acting at the direction and on behalf of the operator of the well identified in this instrument and that such well was not intentionally deviated from the vertical.


SignatureThe Ard Drilling Company, Inc., Vice-President
TitleSworn and Subscribed to before me, this the 23rd day of February, 19 77
Notary Public in and for Midland County,
Texas.

MY COMMISSION EXPIRES:

June 1, 1977