

JFG ENTERPRISES  
P.O. BOX 100  
ARTESIA, NEW MEXICO 88210

RECEIVED

DEC 12 1977

O. C. C.  
ARTESIA, OFFICE

December 12, 1977

New Mexico Oil & Gas Commission  
Drawer DD  
Artesia, New Mexico 88210

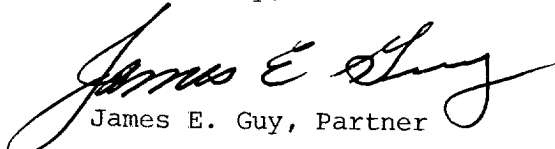
RE: TOTCO Survey  
Daughterity #1 Well  
Located 2310 ft. FEL  
& 330 ft. FNL, Sec. 10,  
T17S, R27E.  
Eddy County, New Mex.

Gentlemen:




A TOTCO Survey was made when we reached a TD of 2200 ft. The TOTCO recorded a drift of 1°.

Please note the attached disc.

Yours truly,

  
James E. Guy, Partner

JEG/bk

	<b>CONTROLLED VERTICAL DRILLING</b>
GLENDALE, CALIF. 91201	
	<b>DRIFT RECORD</b>
	
COMPANY <u>JFG Enter</u>	
WELL <u>DAUGHTERITY #1</u>	
DEPTH <u>2200</u> FEET	
INCLINATION <u>10</u>	
REMARKS _____	
DRILLER <u>James Cogburn</u>	
DATE _____	
PRINTED IN U.S.A.	