

RECEIVED

FEB 29 1980

O. C. D.
ARTESIA, OFFICE

INCLINATION REPORT

OPERATOR: Marbob Energy Corporation ADDRESS: P.O. Box 304, Artesia, NM 88210

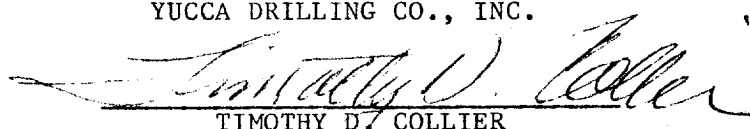
LEASE: Abo State WELL: #3 FIELD: East Empire Yates Seven Rivers

LOCATION: 330' FSL & 1640.7 FWL of Sec. 27, T-17-S, R-28-E, N.M.P.M., Eddy
County, New Mexico

<u>DISC. NO.</u>	<u>DATE</u>	<u>DEPTH</u>	<u>DRIFT</u>
1	1/26/80	647'	1 3/4

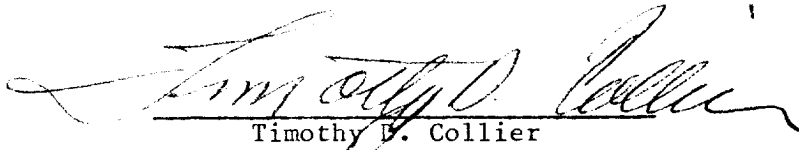
I hereby certify that the above data as set forth by Cliff Felkins,
Driller for Yucca Drilling Company, Inc., on his Survey of Directional
Drilling is true and correct to the best of my knowledge and belief.

YUCCA DRILLING CO., INC.



TIMOTHY D. COLLIER
President

Affidavit:

Before me, the undersigned authority, appeared Timothy D. Collier known to
me to be the person whose name is subscribed hereinbelow, who, on making
deposition, under oath states that he is acting for and on behalf of the
operator of the well identified above, and that to the best of his know-
ledge and belief such well was not intentionally deviated from the true
vertical whatsoever.


Timothy D. Collier
(Affiant's Signature)

Sworn and subscribed to in my presence on this 8th day of February, 1980.


Notary Public

My Commission Expires:

March 24, 1982