

UNITED STATES
DEPARTMENT OF THE INTERIOR
GEOLOGICAL SURVEY

Bear Draw

Artesia, NM 88210

SUNDRY NOTICES AND REPORTS ON WELLS

(Do not use this form for proposals to drill or to deepen or plug back to a different reservoir. Use Form 9-331-C for such proposals.)

1. oil ☒ well gas ☐ well other ☐ **OCT 7 1982**
2. NAME OF OPERATOR
Forister & Sweatt **O. C. D.**
3. ADDRESS OF OPERATOR **ARTESIA, OFFICE**
PO Box 161, Artesia, NM 88210
4. LOCATION OF WELL (REPORT LOCATION CLEARLY. See space 17 below.)
AT SURFACE: **990 FNL 1650 FEL**
AT TOP PROD. INTERVAL:
AT TOTAL DEPTH:

16. CHECK APPROPRIATE BOX TO INDICATE NATURE OF NOTICE, REPORT, OR OTHER DATA

REQUEST FOR APPROVAL TO: SUBSEQUENT REPORT OF:

- TEST WATER SHUT-OFF ☐ ☐
FRACTURE TREAT ☐ ☐
SHOOT OR ACIDIZE ☐ ☐
REPAIR WELL ☐ ☐
PULL OR ALTER CASING ☐ ☐
MULTIPLE COMPLETE ☐ ☐
CHANGE ZONES ☐ ☐
ABANDON* ☐ ☐
(other) **Lay temporary gas line.**

5. LEASE
NM 15007
6. IF INDIAN, ALLOTTEE OR TRIBE NAME
7. UNIT AGREEMENT NAME
8. FARM OR LEASE NAME
Bear Draw
9. WELL NO.
3
10. FIELD OR WILDCAT NAME
Bear Draw Q.G.SA.
11. SEC., T., R., M., OR BLK. AND SURVEY OR AREA
Sec 28 T16S R29E
12. COUNTY OR PARISH **Eddy** 13. STATE **New Mexico**
14. API NO.
15. ELEVATIONS (SHOW DF, KDB, AND WD)

(NOTE: Report results of multiple completion or zone change on Form 9-330.)

17. DESCRIBE PROPOSED OR COMPLETED OPERATIONS (Clearly state all pertinent details, and give pertinent dates, including estimated date of starting any proposed work. If well is directionally drilled, give subsurface locations and measured and true vertical depths for all markers and zones pertinent to this work.)*

1. Request permission to lay a 2" temporary gas line on top of ground from the Bear Draw #3 located 990 FNL and 1650 FEL of Sec 28 T16S R29E to connect with Conoco Inc.'s line which is located at Bear Draw #1 being 1980 FSL 660 FEL of Sec 28 T16S R29E.
2. Purpose for line is to prevent waste by venting. When Conoco has acquired right of way and installed permanent line, this line will be removed.

Subsurface Safety Valve: Manu. and Type _____ Set @ _____ Ft.

18. I hereby certify that the foregoing is true and correct

SIGNED *George H. Stewart* TITLE **Partner** DATE **7/26/82**


APPROVED BY *George H. Stewart* (This space for Federal or State office use)
(Orig. Sgd.) **GEORGE H. STEWART**

CONDITIONS OF APPROVAL, IF ANY:


OCT 7 1982

JAMES A. O'BRIEN
DISTRICT SUPERVISOR

*See Instructions on Reverse Side



OIL & GAS
U.S. GEOLOGICAL SURVEY
ROSWELL, NEW MEXICO



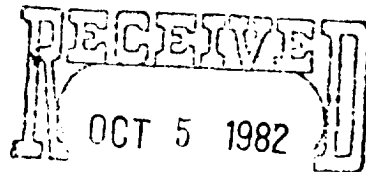
UNITED STATES DEPARTMENT OF THE INTERIOR

BUREAU OF LAND MANAGEMENT

Carlsbad Detached Area Hdqs.

P. O. Box 1778

Carlsbad, NM 88220



Memorandum

To: MMS District Oil and Gas Supervisor

From: BLM Area Manager, Carlsbad Resource Area

OIL & GAS
U.S. GEOLOGICAL SURVEY
ROSWell, NEW MEXICO

Subject: Application for Permit to Drill (APD) (CERTIFICATION TO EA NO. NM 060 81 088)

Operator Forister / SweattWell No. and Name #3 Bear Draw Fed.Lease Number NM-15007

990 ft. from (N) line and
 1650 ft. from (E) line of
 Sec. 28 T. 16 R. 29

Based on a review of the Surface Use and Operating Plan and the joint field examination conducted on _____, as well as consultation and/or concurrence with others, as appropriate, this office:

✓ Concurs with the approval of the APD subject to the enclosed stipulations.

Does not concur for the reason(s) explained in the remarks section.

Date SUP administratively Complete 10/4/82Surface Ownership: Federal NonFederal Caliche Ownership: Federal NonFederal

The following evaluations have been made:

No Effect	or	NSE*	Resources	Signature of Qualified Person/Date
✓			T/E Animals	<u>Lev L. Howell 10/5/82</u>
✓			T/E Plants	<u>*R. C. G. 10/5/82</u>
✓			Cultural Resources	<u>*T. Z. G. 10/5/82</u>
✓			Paleontology	<u>*M. Fabio 10/5/82</u>
✓			Floodplains/Hydrology	<u>*L. G. 10/5/82</u>
✓			Recreation/VRM	<u>*J. S. G. 10/5/82</u>
✓			Wilderness/Wild & Scenic R.	<u>*J. S. G. 10/5/82</u>
✓			Prime/Unique Farmlands	<u>D. Peterson 10/5/82</u>
✓			Air Quality (if in or adjacent to Class I)	

*No significant effect, provided the enclosed stipulations are made a part of the appropriate APD or the mitigating measures included in the plan are properly applied. Documentation of any required consultation and/or concurrence is enclosed.

This memorandum does not substitute for the environmental assessment completed by your office.

Remarks: This is an above ground temporary gas line
One Ship Needed -> This Authorization expires January 1, 1983;
Amendment to original. A formal Right of Way must be
applied for prior to Jan 1, 1983.

Enclosures _____

S. Ben Koski
 BLM Authorized Officer
 Title Area Mgr
 Date 10/5/82