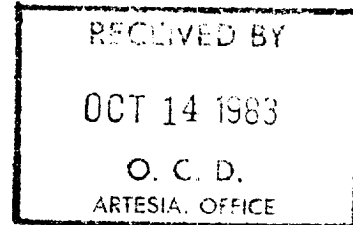


PLAINS DRILLING CORP.

P.O. BOX 10108 • 98TH & TAHOKA HWY. • LUBBOCK, TEXAS 79408  
806 745-4449

October 3, 1983



NEW MEXICO OIL CONSERVATION COMMISSION  
Artesia, New Mexico 88210

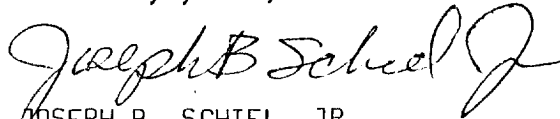
RE: Deviation Survey on Berry 32Y

Dear Sirs:

The following is a list of the deviation survey done during the drilling of Perry 32Y.

0 - 500' - 0°  
1,000' - 1/4°  
1,500' - 1/4°  
2,000' - 1/4°  
2,310' - 1/4°


Sincerely yours,

  
JOSEPH B. SCHIEL, JR.

JBS:kc

CC: file

The above was acknowledged before me this 3rd day of October, 1983.

  
\_\_\_\_\_  
Notary Public

My Commission Expires June 18, 1986