

United State Department of the Interior
Bureau of Land Management
Roswell Field Office
2909 West Second Street
Roswell, New Mexico 88201-1287

Statement Accepting Responsibility for Operations

Beach Exploration, Inc.
800 N. Marienfeld Ste. 200
Midland, Texas 79701


The undersigned accepts all applicable terms, conditions, stipulations, and restrictions concerning operations conducted on the leased land or portion thereof, as described below:

Lease No. : NMNM55927

Legal Description of Land: SE/4 NW/4 of Sec. 19,
T16S, R29E, Eddy County, New Mexico

Formation: Limited in depth from the surface to 100' below the base of the
Queen Formation

Bond Coverage: 080 S 103114568 BCV (Replaces 799G1745)
Reclamation of Oil and Gas
\$25,000.00
Beach Exploration, Inc. Bond File No. NMNM0920

Authorized Signature: 

Title: Vice President, Beach Exploration, Inc.

Date: August 2, 2001

UNITED STATES
DEPARTMENT OF THE INTERIOR
BUREAU OF LAND MANAGEMENT

Oil Cons.
N.M. DIV-Dist. 2
1301 W. Grand Avenue
Artesia NM 88210
FORM APPROVED
0-35
Expires November 30, 2000

CLSF

SUNDRY NOTICES AND REPORTS ON WELLS
Do not use this form for proposals to drill or to re-enter an abandoned well. Use Form 3160-3 (APD) for such proposals.

SUBMIT IN TRIPLICATE - Other instructions on reverse side

1. Type of Well

☐ Oil Well ☐ Gas Well ☒ Other

2. Name of Operator

Beach Exploration, Inc.

3a. Address

800 N. Marienfeld Ste. 200, Midland, TX 79701

3b. Phone No. (include area code)

915/683-6226

4. Location of Well (Footage, Sec., T., R., M., or Survey Description)

2210' FNL & 1833' FWL

SE/4 NW/4 Unit F

5. Lease Serial No.

NMNM55927

6. If Indian, Allottee or Tribe Name

7. If Unit or CA/Agreement, Name and/or No.

8. Well Name and No.

M&W Federal #1

9. API Well No.

30-015-25462

10. Field and Pool, or Exploratory Area

High Lonesome (Queen)

11. County or Parish, State


Eddy Co., NM

12. CHECK APPROPRIATE BOX(ES) TO INDICATE NATURE OF NOTICE, REPORT, OR OTHER DATA

TYPE OF SUBMISSION	TYPE OF ACTION			
<input type="checkbox"/> Notice of Intent	<input type="checkbox"/> Acidize	<input type="checkbox"/> Deepen	<input type="checkbox"/> Production (Start/Resume)	<input type="checkbox"/> Water Shut-Off
<input checked="" type="checkbox"/> Subsequent Report	<input type="checkbox"/> Alter Casing	<input type="checkbox"/> Fracture Treat	<input type="checkbox"/> Reclamation	<input type="checkbox"/> Well Integrity
<input type="checkbox"/> Final Abandonment Notice	<input type="checkbox"/> Casing Repair	<input type="checkbox"/> New Construction	<input type="checkbox"/> Recomplete	<input type="checkbox"/> Other
	<input type="checkbox"/> Change Plans	<input type="checkbox"/> Plug and Abandon	<input type="checkbox"/> Temporarily Abandon	
	<input type="checkbox"/> Convert to Injection	<input type="checkbox"/> Plug Back	<input type="checkbox"/> Water Disposal	

13. Describe Proposed or Completed Operation (clearly state all pertinent details, including estimated starting date of any proposed work and approximate duration thereof. If the proposal is to deepen directionally or recompleat horizontally, give subsurface locations and measured and true vertical depths of all pertinent markers and zones. Attach the Bond under which the work will be performed or provide the Bond No. on file with BLM/BIA. Required subsequent reports shall be filed within 30 days following completion of the involved operations. If the operation results in a multiple completion or recompletion in a new interval, a Form 3160-4 shall be filed once testing has been completed. Final Abandonment Notices shall be filed only after all requirements, including reclamation, have been completed, and the operator has determined that the site is ready for final inspection.)

Beach Exploration, Inc. wishes to advise the change of operator from H & S Oil, LLC effective June 1, 2001. A Statement Accepting Responsibility for Operations is attached.



14. I hereby certify that the foregoing is true and correct
Name (Printed/Typed)

Title Production

Signature

Lillian Watson

Date August 2, 2001

THIS SPACE FOR FEDERAL OR STATE OFFICE USE

Approved by

Title

Date

Conditions of approval, if any, are attached. Approval of this notice does not warrant or certify that the applicant holds legal or equitable title to those rights in the subject lease which would entitle the applicant to conduct operations thereon.

Office

Title 18 U.S.C. Section 1001 and Title 43 U.S.C. Section 1212, make it a crime for any person knowingly and willfully to make to any department or agency of the United States any false, fictitious or fraudulent statements or representations as to any matter within its jurisdiction.

United State Department of the Interior
Bureau of Land Management
Roswell Field Office
2909 West Second Street
Roswell, New Mexico 88201-1287

Statement Accepting Responsibility for Operations

Beach Exploration, Inc.
800 N. Marienfeld Ste. 200
Midland, Texas 79701


The undersigned accepts all applicable terms, conditions, stipulations, and restrictions concerning operations conducted on the leased land or portion thereof, as described below:

Lease No. : NMNM55927

Legal Description of Land: SE/4 NW/4 of Sec. 19,
T16S, R29E, Eddy County, New Mexico

Formation: Limited in depth from the surface to 100' below the base of the
Queen Formation

Bond Coverage: 080 S 103114568 BCV (Replaces 799G1745)
Reclamation of Oil and Gas
\$25,000.00
Beach Exploration, Inc. Bond File No. NMNM0920

Authorized Signature: 

Title: Vice President, Beach Exploration, Inc.

Date: August 2, 2001