

**DISTRICT II**  
P.O. Drawer DD, Artesia, NM 88211-0719

**DISTRICT III**  
1000 Rio Brazos Rd., Aztec, NM 87410

**DISTRICT IV**  
P.O. BOX 2088, SANTA FE, N.M. 87504-2088

**Energy, Minerals and Natural Resources Department.**

Submit to Appropriate District Office

State Lease - 4 Copies
Fee Lease - 3 Copies

## OIL CONSERVATION DIVISION 3 1997

P.O. Box 2088

Santa Fe, New Mexico 87504-2088

☐ AMENDED REPORT

## WELL LOCATION AND ACREAGE DEDICATION PLAT

API Number		Pool Code	Pool Name
		03230	Artesia, QN-GB-SA
Property Code	Property Name		Well Number
009811	ARTESIA UNIT		75
OGRID No.	Operator Name		Elevation
020451	SDX RESOURCES, INC.		3684

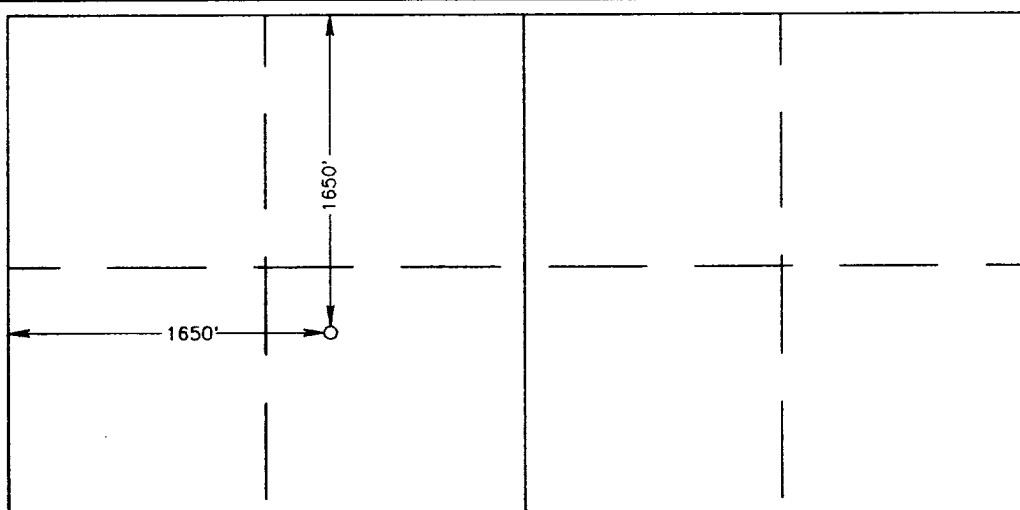
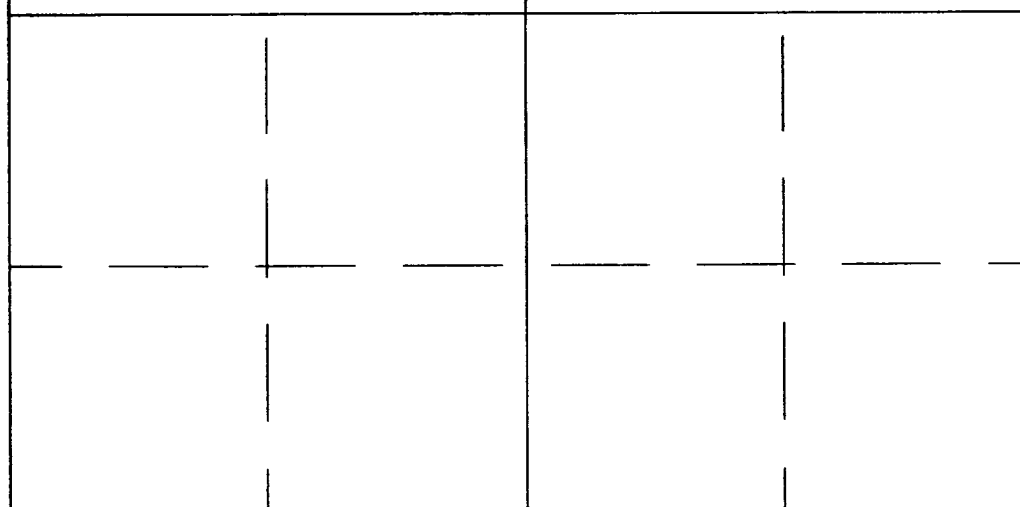

### Surface Location

UL or lot No.	Section	Township	Range	Lot Idn	Feet from the	North/South line	Feet from the	East/West line	County
F	35	17 S	28 E		1650	NORTH	1650	WEST	EDDY

## Bottom Hole Location If Different From Surface

UL or lot No.	Section	Township	Range	Lot Idn	Feet from the	North/South line	Feet from the	East/West line	County
Dedicated Acres 40	Joint or Infill	Consolidation Code		Order No.					

NO ALLOWABLE WILL BE ASSIGNED TO THIS COMPLETION UNTIL ALL INTERESTS HAVE BEEN CONSOLIDATED  
OR A NON-STANDARD UNIT HAS BEEN APPROVED BY THE DIVISION

	<div style="text-align: center;"><b>OPERATOR CERTIFICATION</b></div> <p><i>I hereby certify the the information contained herein is true and complete to the best of my knowledge and belief.</i></p> <div style="border-bottom: 1px solid black; margin-bottom: 5px;"> <i>Bonnie Atwater</i>  Signature </div> <div style="border-bottom: 1px solid black; margin-bottom: 5px;"> Bonnie Atwater  Printed Name </div> <div style="border-bottom: 1px solid black; margin-bottom: 5px;"> Regulatory Tech.  Title </div> <div style="border-bottom: 1px solid black; margin-bottom: 5px;"> 12/29/97  Date </div>
	<div style="text-align: center;"><b>SURVEYOR CERTIFICATION</b></div> <p><i>I hereby certify that the well location shown on this plat was plotted from field notes of actual surveys made by me or under my supervision, and that the same is true and correct to the best of my belief.</i></p> <div style="border-bottom: 1px solid black; margin-bottom: 5px;"> DECEMBER 19, 1997  Date Surveyed </div> <div style="border-bottom: 1px solid black; margin-bottom: 5px;"> DMCC  Signature of Seal of Professional Surveyor </div> <div style="text-align: center;">  </div> <div style="border-bottom: 1px solid black; margin-bottom: 5px;"> Certification No. JOHN W. WEST 676  RONALD J. EIDSON 3239  DMCC 12641 </div>