

UNITED STATES
DEPARTMENT OF THE INTERIOR
BUREAU OF LAND MANAGEMENT

N.M. Oil Cons. Division

311 - 1st St. NE

Albuquerque, NM 88101-2804

APPROVED
Budget Bureau No. 1004-0135
Expires March 31, 1993

SUNDRY NOTICES AND REPORTS ON WELLS

Do not use this form for proposals to drill or to deepen or reentry to a different reservoir.
Use "APPLICATION FOR PERMIT—" for such proposals

SUBMIT IN TRIPLICATE

1. Type of Well

☒ Oil Well ☐ Gas Well ☐ Other

2. Name of Operator

DEVON ENERGY CORPORATION (NEVADA)

3. Address and Telephone No.

20 NORTH BROADWAY, SUITE 1500, OKLAHOMA CITY, OKLAHOMA 73102 (405) 236-3611

4. Location of Well (Footage, Sec., T., R., M., or Survey Description)

2310' FSL & 1650' FWL of Section 33-17S-27E, Unit "K"

MAR 1993
RECEIVED
OCD - ARTESIA

5. Lease Designation and Serial No.

LC-049648-B

6. If Indian, Allottee or Tribe Name

NA

7. If Unit or CA, Agreement Designation

NA

8. Well Name and No.

Compton 33 Federal #2

9. API Well No.

30-015- 30047

10. Field and Pool, or Exploratory Area

Red Lake (Q-GB-SA)

11. County or Parish, State

Eddy County, NM

CHECK APPROPRIATE BOX(S) TO INDICATE NATURE OF NOTICE, REPORT, OR OTHER DATA

TYPE OF SUBMISSION

- ☒ Notice of Intent
☒ Subsequent Report
☐ Final Abandonment Notice

TYPE OF ACTION

- ☐ Abandonment
☐ Recompletion
☐ Plugging Back
☐ Casing Repair
☐ Altering Casing
☒ Other Location Change

- ☐ Change of Plans
☐ New Construction
☐ Non-Routine Fracturing
☐ Water Shut-Off
☐ Conversion to Injection
☐ Dispose Water

(Note: Report results of multiple completion on Well Completion or Recompletion Report and Log form.)

13. Describe Proposed or Completed Operations (Clearly state all pertinent details, and give pertinent dates, including estimated date of starting any proposed work. If well is directionally drilled, give subsurface locations and measured and true vertical depths for all markers and zones pertinent to this work.)*

Devon Energy Corporation would like to amend the APD to change the location from
2410' FSL & 1575' FWL

to:

2310' FSL & 1650' FWL

SUBJECT TO
LIKE APPROVAL
BY STATE

The previous Archeological survey will also cover this new location
We have attached the new C-102 which reflects this new location.

14. I hereby certify that the foregoing is true and correct

Signed

Diana Keys

Diana Keys

Title Engineering Technician

Date March 6, 1998

(This space for Federal or State office use)

(ORIG. SGD.) GARY GOURLEY

PETROLEUM ENGINEER

Title

Date MAR 17 1998

Approved by

Conditions of approval, if any:

Title 18 U.S.C. Section 1001, makes it a crime for any person knowingly and willfully to make to any department or agency of the United States any false, fictitious or fraudulent statements or representations to any matter within its jurisdiction.

*See Instruction on Reverse Side

DISTRICT I
P.O. Box 1980, Hobbs, NM 88240

State of New Mexico
Energy, Minerals and Natural Resources Department

Form C-102
Revised February 10, 1994
Instruction on back
Submit to Appropriate District Office
State Lease - 4 Copies
Fee Lease - 3 Copies

DISTRICT II
P.O. Drawer DD, Artesia, NM 88210

OIL CONSERVATION DIVISION

DISTRICT III
1000 Rio Brazos Rd., Aztec, NM 87410

P.O. Box 2088
Santa Fe, New Mexico 87504-2088

☐ AMENDED REPORT

WELL LOCATION AND ACREAGE DEDICATION PLAT

API Number	Pool Code	Pool Name Red Lake (Q-GB-SA)
Property Code	Property Name Compton 33 Federal	Well Number 2
OGRID No.	Operator Name Devon Energy Corporation	Elevation 3519'

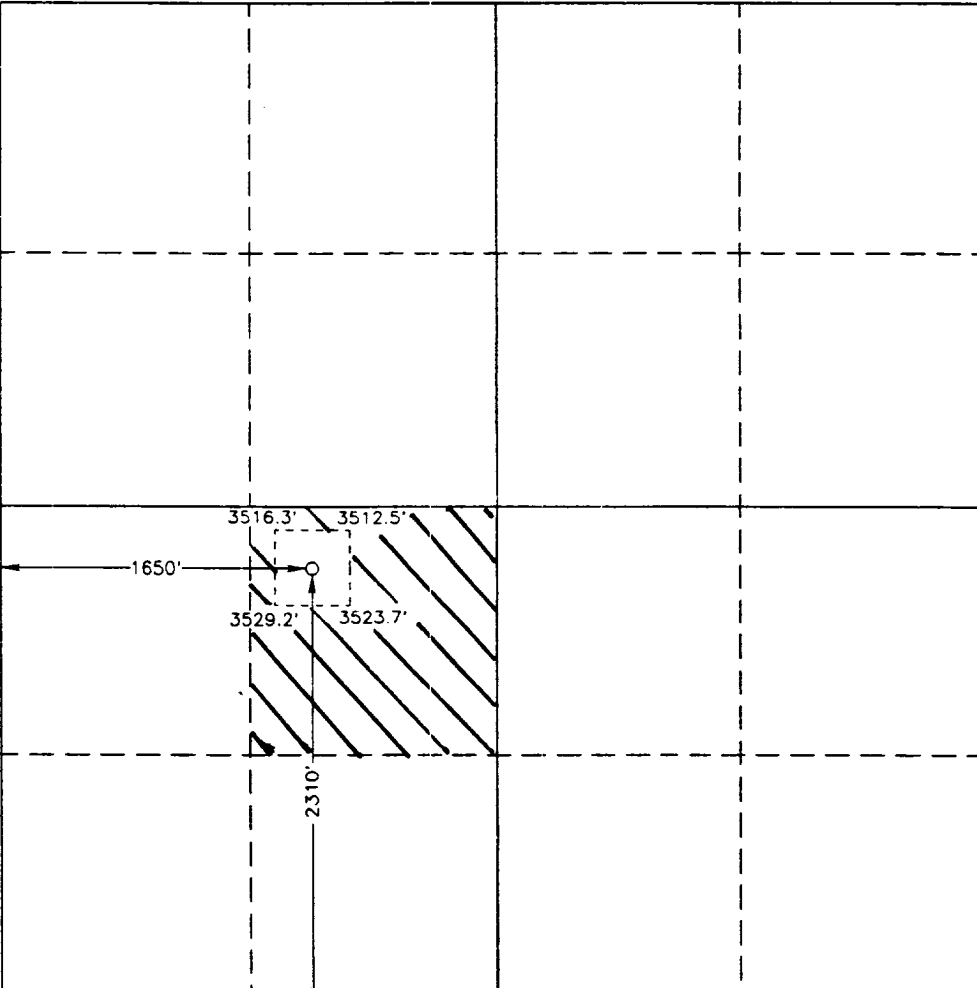
Surface Location

UL or lot No.	Section	Township	Range	Lot Idn	Feet from the	North/South line	Feet from the	East/West line	County
K	33	17 S	27 E		2310	South	1650	West	Eddy

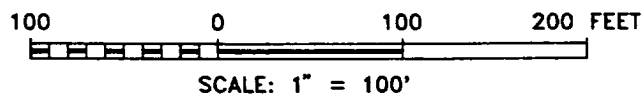
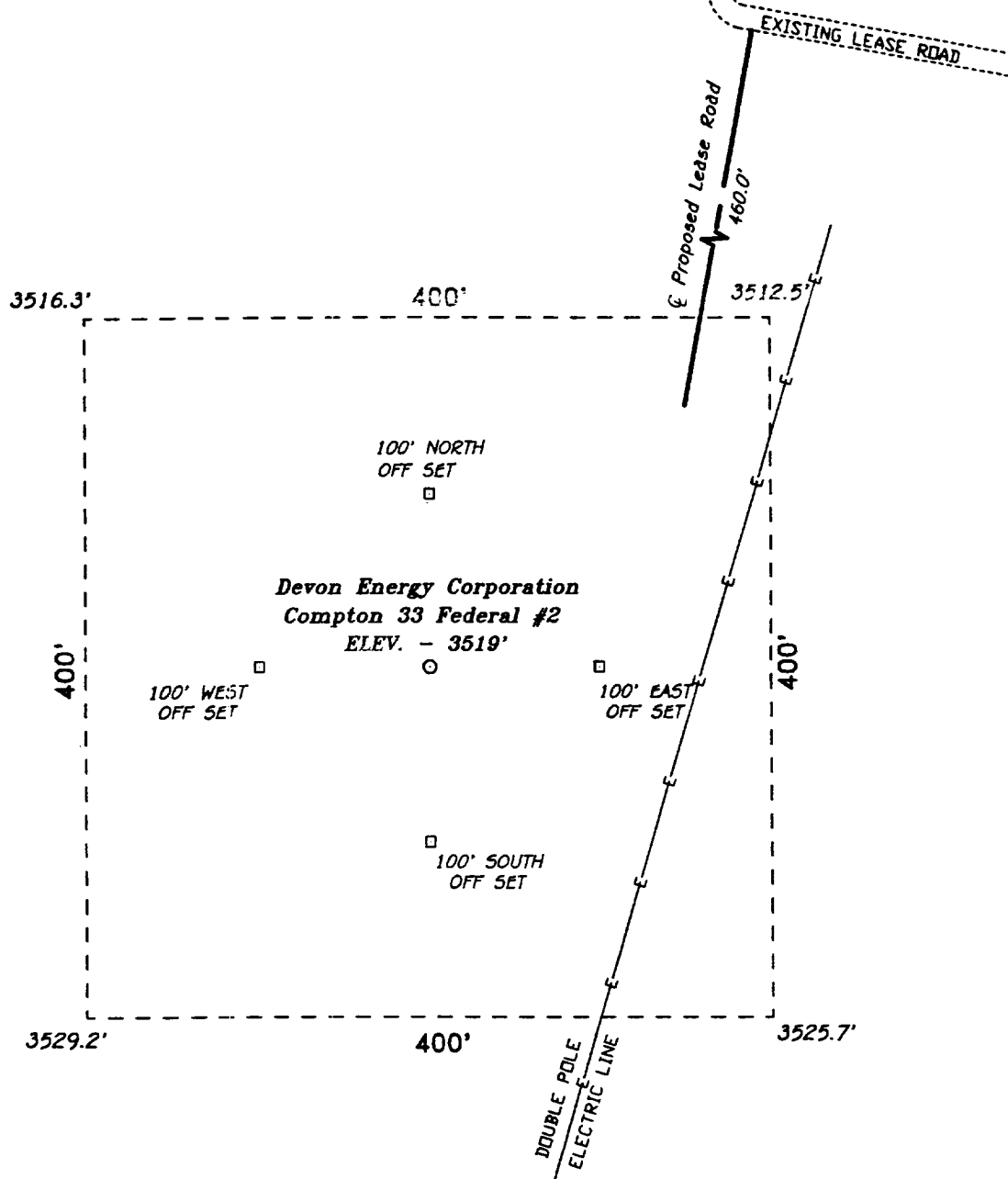
Bottom Hole Location If Different From Surface

UL or lot No.	Section	Township	Range	Lot Idn	Feet from the	North/South line	Feet from the	East/West line	County
Dedicated Acres	Joint or Infill	Consolidation Code	Order No.						

NO ALLOWABLE WILL BE ASSIGNED TO THIS COMPLETION UNTIL ALL INTERESTS HAVE BEEN CONSOLIDATED
OR A NON-STANDARD UNIT HAS BEEN APPROVED BY THE DIVISION

	<p>OPERATOR CERTIFICATION</p> <p>I hereby certify the the information contained herein is true and complete to the best of my knowledge and belief.</p> <p><u>E. L. Buttross Jr.</u> Signature</p> <p>E. L. Buttross, Jr. Printed Name</p> <p>District Engineer Title</p> <p>3/6/98 Date</p>
	<p>SURVEYOR CERTIFICATION</p> <p>I hereby certify that the well location shown on this plat was plotted from field notes of actual surveys made by me or under my supervision, and that the same is true and correct to the best of my belief.</p> <p>February 20, 1998 Date Surveyed</p> <p><u>W. G. Jones</u> Signature & Seal of Professional Surveyor</p> <p>Q7977 W.G. No. 8098</p> <p>Certificate No. Gary Jones 7977</p> <p>BASIN SURVEYS</p>

SECTION 33, TOWNSHIP 17 SOUTH, RANGE 27 EAST, N.M.P.M.,
EDDY COUNTY, NEW MEXICO.



Devon Energy Corporation

REF: Compton 33 Federal No. 2 / Well Pad Topo

THE COMPTON 33 FEDERAL No. 2 LOCATED 2310' FROM
THE SOUTH LINE AND 1650' FROM THE WEST LINE OF
SECTION 33, TOWNSHIP 17 SOUTH, RANGE 27 EAST,
N.M.P.M., EDDY COUNTY, NEW MEXICO.

BASIN SURVEYS P.O. BOX 1786-HOBBS, NEW MEXICO

W.O. Number: 8098

Drawn By: S.C. NICHOLS

Date: 02-26-98

Disk: SCN #39

- 8098FF.DWG

Survey Date: 02-20-98

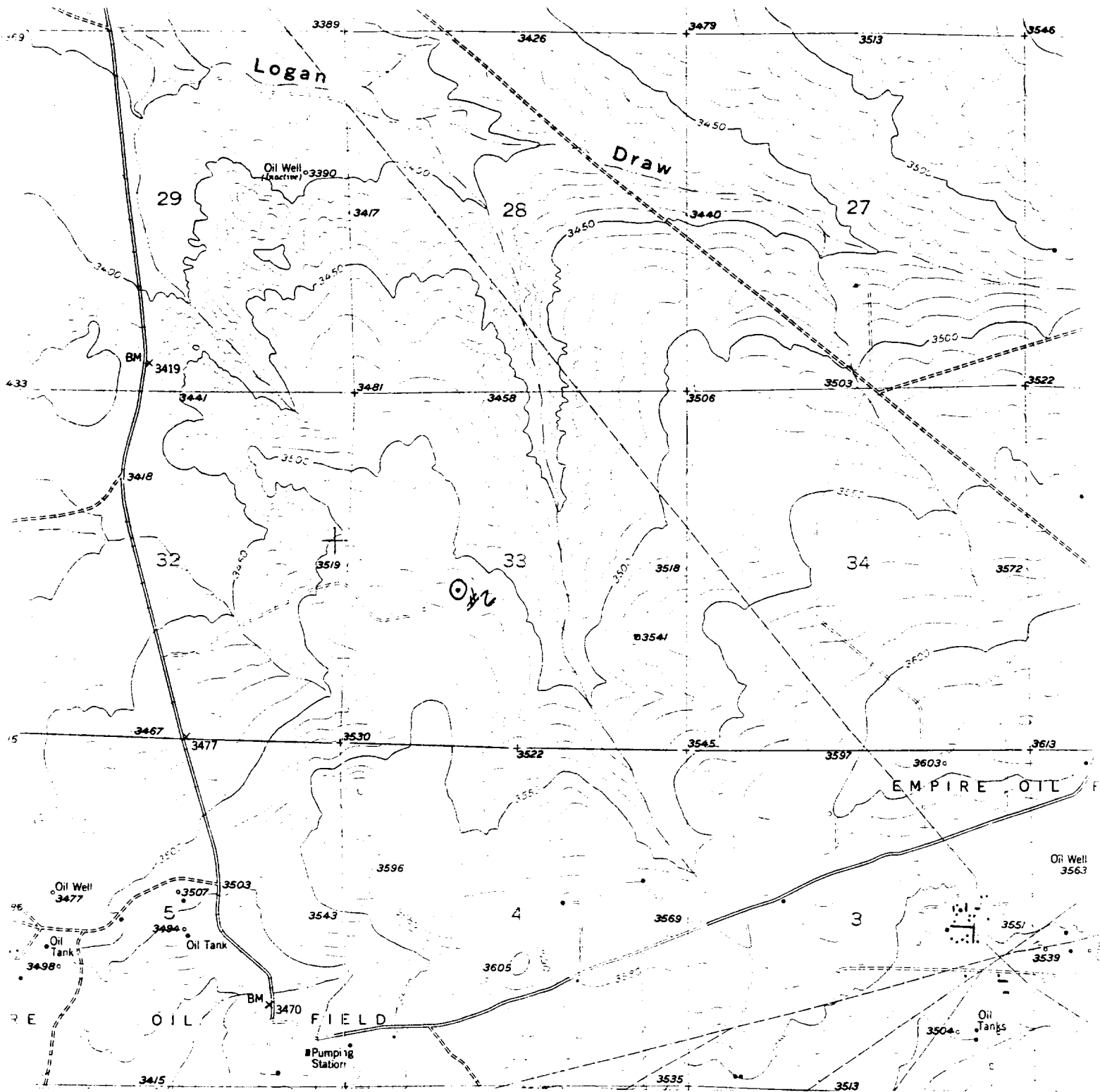
Sheet

1

of

1

Sheets



Devon Energy Corporation
 COMPTON 33 Federal No. 2
 2310' FSL & 1650' FWL
 Sec. 33, T-17-S, R-27-E,
 Eddy County, New Mexico.

SCALE: 1"=2000'

BASIN SURVEYS

P.O. BOX 1786 - HOBBS, NEW MEXICO

2000' 0 2000' 4000 Feet

