

DISTRICT I  
P.O. Box 1980, Hobbs, NM 88241-1980

State of New Mexico  
Energy, Minerals and Natural Resources Department

Form C-102  
Revised February 10, 1994  
Submit to Appropriate District Office  
State Lease - 4 Copies  
Fee Lease - 3 Copies

DISTRICT II  
P.O. Drawer ED, Artesia, NM 88211-0719

DISTRICT III  
1000 Rio Brazos Rd., Aztec, NM 87410

DISTRICT IV  
P.O. Box 2088, Santa Fe, NM 87504-2088

OIL CONSERVATION DIVISION

P.O. Box 2088  
Santa Fe, New Mexico 87504-2088

~~XX~~ AMENDED REPORT

WELL LOCATION AND ACREAGE DEDICATION PLAT

API Number 0-015-30084	Pool Code	Pool Name Und Chester
Property Code 22892	Property Name FUNK "49"	Well Number 1
OGRID No. 138695	Operator Name COSTILLA ENERGY, INC.	Elevation 3364

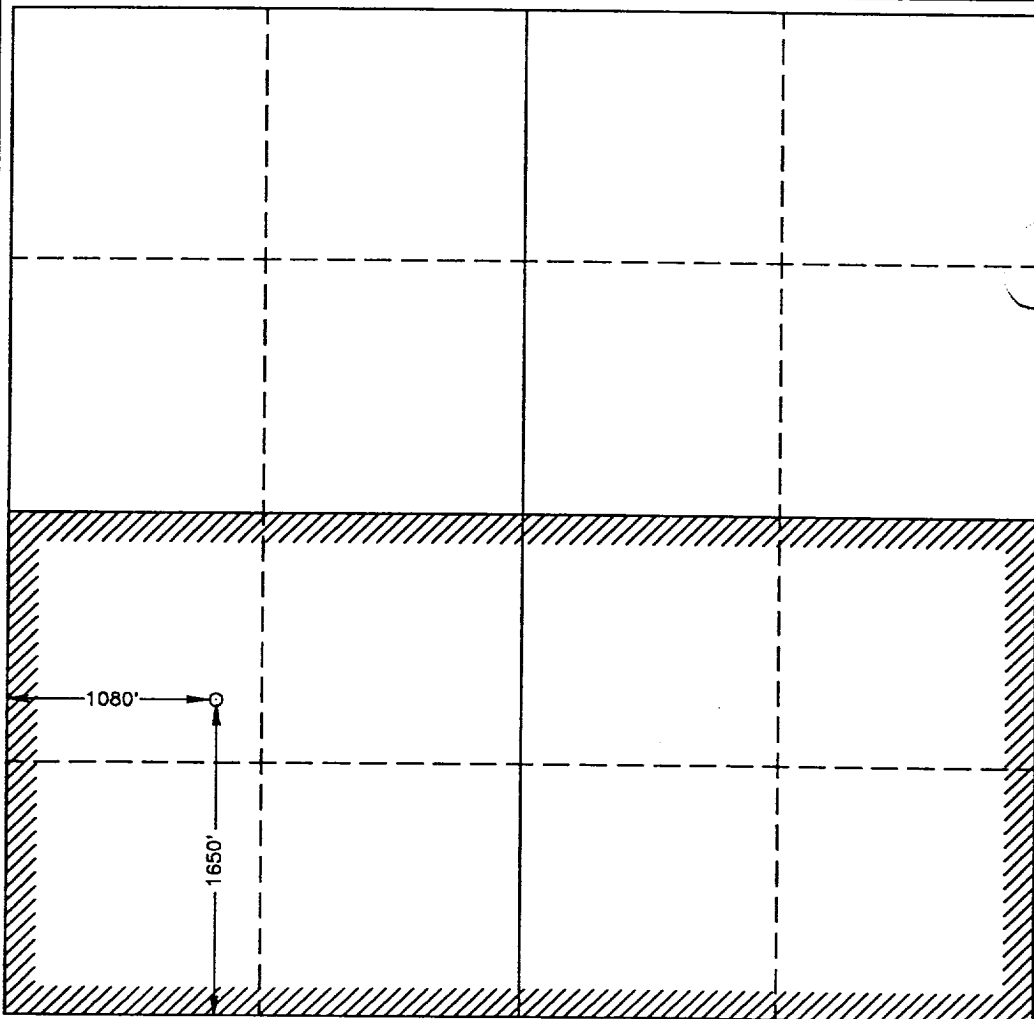


Surface Location

UL or lot No. L	Section 33	Township 16 S	Range 26 E	Lot Idn	Feet from the 1650	North/South line SOUTH	Feet from the 1080	East/West line WEST	County EDDY
--------------------	---------------	------------------	---------------	---------	-----------------------	---------------------------	-----------------------	------------------------	----------------

Bottom Hole Location If Different From Surface

UL or lot No.	Section	Township	Range	Lot Idn	Feet from the	North/South line	Feet from the	East/West line	County
Dedicated Acres 320	Joint or Infill	Consolidation Code	Order No.						

NO ALLOWABLE WILL BE ASSIGNED TO THIS COMPLETION UNTIL ALL INTERESTS HAVE BEEN CONSOLIDATED  
OR A NON-STANDARD UNIT HAS BEEN APPROVED BY THE DIVISION

	<b>OPERATOR CERTIFICATION</b>  I hereby certify the the information contained herein is true and complete to the best of my knowledge and belief.   Signature Julie Johnson Printed Name Regulatory Analyst Title 05/29/98 Date
	<b>SURVEYOR CERTIFICATION</b>  I hereby certify that the well location shown on this plat was plotted from field notes of actual surveys made by me or under my supervision, and that the same is true and correct to the best of my belief.  MAY 19, 1998 Date Surveyed Signature & Seal of Professional Surveyor  JLP Certificate No. RONALD J. EDSON, 3239 GARY S. EDSON, 12641 MCDONALD, 12185