

DISTRICT I
P.O. Box 1280, Hobbs, NM 88240

DISTRICT II
P.O. Drawer DD, Artesia, NM 88210

DISTRICT III
1000 Rio Brazos Ed., Artec, NM 87410

State of New Mexico
Energy, Minerals and Natural Resources Department

Form C-102
Revised February 10, 1994
Instruction on back
Submit to Appropriate District Office
State Lease - 4 Copies
Fee Lease - 3 Copies

OIL CONSERVATION DIVISION

P.O. Box 2088
Santa Fe, New Mexico 87504-2088

☐ AMENDED REPORT

WELL LOCATION AND ACREAGE DEDICATION PLAT

API Number	Pool Code	Pool Name Red Lake Morrow Northeast
Property Code	Property Name SPURCK 16 STATE COM.	Well Number 2
OGRID No. 025513	Operator Name YATES DRILLING COMPANY	Elevation 3559

Surface Location

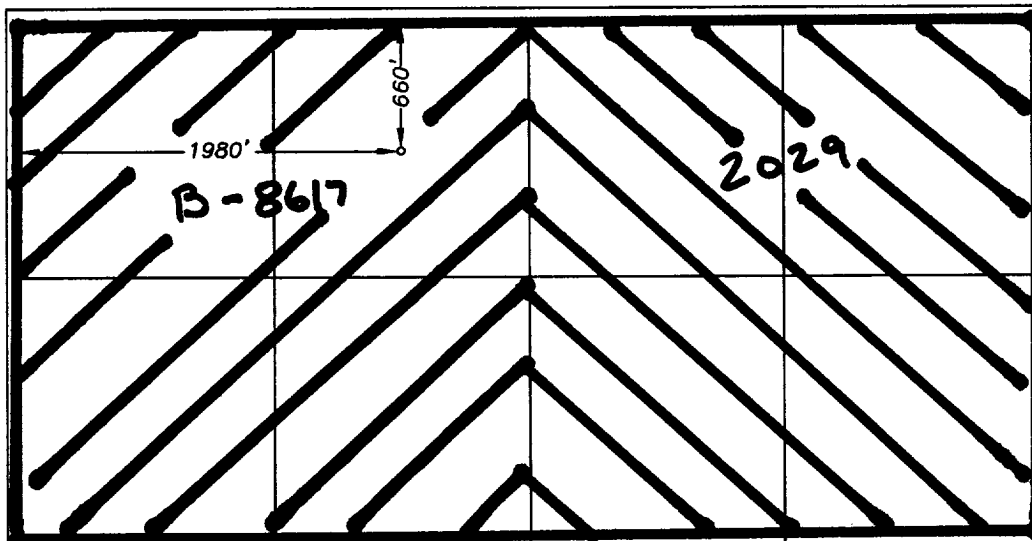
UL or lot No. C	Section 16	Township 17S	Range 28E	Lot Idn	Feet from the 660	North/South line NORTH	Feet from the 1980	East/West line WEST	County EDDY
--------------------	---------------	-----------------	--------------	---------	----------------------	---------------------------	-----------------------	------------------------	----------------

Bottom Hole Location If Different From Surface

UL or lot No.	Section	Township	Range	Lot Idn	Feet from the	North/South line	Feet from the	East/West line	County
---------------	---------	----------	-------	---------	---------------	------------------	---------------	----------------	--------

Dedicated Acres 320	Joint or Infill	Consolidation Code	Order No.
------------------------	-----------------	--------------------	-----------

NO ALLOWABLE WILL BE ASSIGNED TO THIS COMPLETION UNTIL ALL INTERESTS HAVE BEEN CONSOLIDATED
OR A NON-STANDARD UNIT HAS BEEN APPROVED BY THE DIVISION



OPERATOR CERTIFICATION

I hereby certify that the information contained herein is true and complete to the best of my knowledge and belief.

Signature

Printed Name

Ken Beardemphl

Title

Landman

Date January 21, 1999

SURVEYOR CERTIFICATION

I hereby certify that the well location shown on this plat was plotted from field notes of actual surveys made by me or under my supervision, and that the same is true and correct to the best of my belief.

Date Surveyed 1/20/99

Signature & Seal of Professional Surveyor

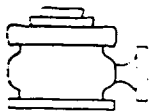
Professional Surveyor

3640

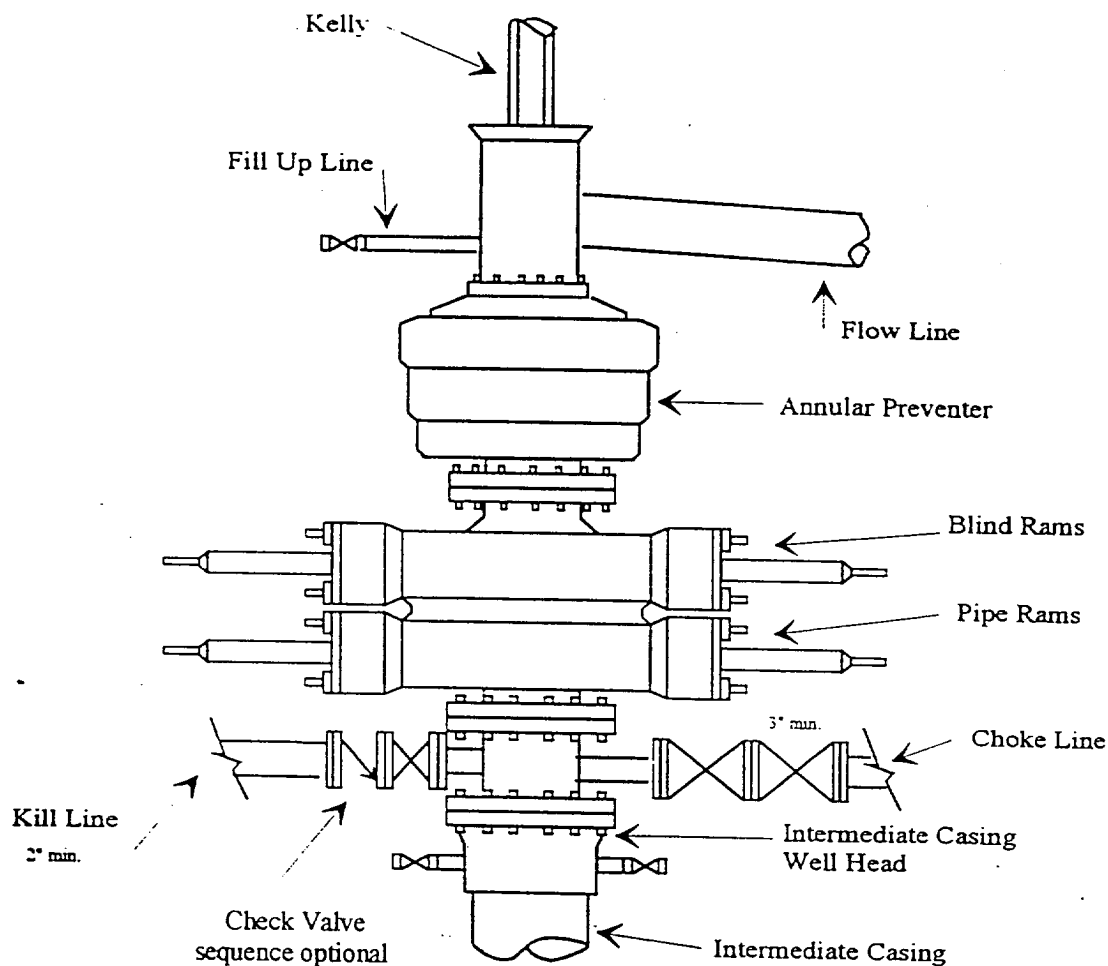
Certification No. Herschel Jones RLS 3640

SP16572 DISK 10

GENERAL SURVEYING COMPANY



Typical 3,000 psi Pressure System
Schematic
Annular with Double Ram Preventer Stack



Typical 3,000 psi choke manifold assembly with at least these minimum features

