

District I  
PO Box 1980, Hobbs, NM 88241-1980  
District II  
811 South First, Artesia, NM 88210  
District III  
1000 Rio Brazos Rd., Aztec, NM 87410  
District IV  
2040 South Pacheco, Santa Fe, NM 87505

State of New Mexico  
Energy, Minerals & Natural Resources Department

OIL CONSERVATION DIVISION  
2040 South Pacheco  
Santa Fe, NM 87505

Form C-104  
Revised October 18, 1994  
Instructions on back  
Submit to Appropriate District Office  
5 Copies

☐ AMENDED REPORT

I. REQUEST FOR ALLOWABLE AND AUTHORIZATION TO TRANSPORT

NSL-4258

<sup>1</sup> Operator name and Address OXY USA INC. ✓ P.O. BOX 50250 MIDLAND, TX 79710-0250		<sup>2</sup> OGRID Number 16696
		<sup>3</sup> Reason for Filing Code AO - AG - RT-2500bbl
<sup>4</sup> API Number 30-015-30608	<sup>5</sup> Pool Name UNDESIGNATED CROW FLATS MORROW	<sup>6</sup> Pool Code 75720
<sup>7</sup> Property Code 24438	<sup>8</sup> Property Name OXY WALLACE STATE	<sup>9</sup> Well Number 3

II. <sup>10</sup> Surface Location


UL or lot no.	Section	Township	Range	Lot.Idn	Feet from the	North/South Line	Feet from the	East/West line	County
L	9	17S	27E		1800	SOUTH	660	WEST	EDDY

<sup>11</sup> Bottom Hole Location

UL or lot no.	Section	Township	Range	Lot Idn	Feet from the	North/South line	Feet from the	East/West line	County
<sup>12</sup> Lse Code S	<sup>13</sup> Producing Method Code F	<sup>14</sup> Gas Connection Date 5/23/99	<sup>15</sup> C-129 Permit Number	<sup>16</sup> C-129 Effective Date	<sup>17</sup> C-129 Expiration Date				

III. Oil and Gas Transporters

<sup>18</sup> Transporter OGRID	<sup>19</sup> Transporter Name and Address	<sup>20</sup> POD	<sup>21</sup> O/G	<sup>22</sup> POD ULSTR Location and Description
15694	NAVAJO REFINING INC.  P.O. BOX 159 ARTESIA, NM 88210	2823474	O	
147831	AGAVE ENERGY CO.  105S. FOURTH ST. ARTESIA, NM 88210	2823475	G	





IV. Produced Water

<sup>23</sup> POD	<sup>24</sup> POD ULSTR Location and Description
2823476	

V. Well Completion Data

<sup>25</sup> Spud Date 4/22/99	<sup>26</sup> Ready Date 5/23/99	<sup>27</sup> TD 9100'	<sup>28</sup> PBDT 9018'	<sup>29</sup> Perforations 8824-8895'	<sup>30</sup> DHC, DC, MC
<sup>31</sup> Hole Size 12-1/4"	<sup>32</sup> Casing & Tubing Size 8-5/8"	<sup>33</sup> Depth Set 1500'	<sup>34</sup> Sacks Cement 920sx		
7-7/8"	5-1/2"	9100'	695sx		
	2-3/8"	8895'			

VI. Well Test Data

<sup>35</sup> Date New Oil	<sup>36</sup> Gas Delivery Date	<sup>37</sup> Test Date	<sup>38</sup> Test Length	<sup>39</sup> Tbg. Pressure	<sup>40</sup> Csg. Pressure
<sup>41</sup> Choke Size	<sup>42</sup> Oil	<sup>43</sup> Water	<sup>44</sup> Gas	<sup>45</sup> AOF	<sup>46</sup> Test Method F
<sup>47</sup> I hereby certify that the rules of the Oil Conservation Division have been complied with and that the information given above is true and complete to the best of my knowledge and belief. Signature: 			OIL CONSERVATION DIVISION Approved by: ORIGINAL SIGNED BY TIM W. GUM DISTRICT II SUPERVISOR 		
Printed name: DAVID STEWART			Title:		
Title: REGULATORY ANALYST			Approval Date: 6-2-99		
Date: 5/26/99			Phone: 915-685-5717		
<sup>48</sup> If this is a change of operator fill in the OGRID number and name of the previous operator					
Previous Operator Signature		Printed Name		Title	Date