

N. M. Oil Cons. Division

811 S. 1ST ST.

Form 3160-3
(July 1992)UNITED STATES
DEPARTMENT OF THE INTERIOR

ARTESIA, NM 88210

SUBMIT IN TRIPLICATE*
(Other instructions on
reverse side)FORM APPROVED
OMB NO. 1004-0136
Expires: February 28, 1995

BUREAU OF LAND MANAGEMENT

APPLICATION FOR PERMIT TO DRILL OR DEEPEN

1a. TYPE OF WORK

DRILL ☒DEEPEN ☐

b. TYPE OF WELL

OIL
WELL ☐GAS
WELL ☒

OTHER

SINGLE
ZONE ☒MULTIPLE
ZONE ☐

2. NAME OF OPERATOR

Nearburg Producing Company

3. ADDRESS AND TELEPHONE NO.

3300 North A Street, Building 2, Suite 120, Midland, Texas 79705 (915) 686-8235

4. LOCATION OF WELL (Report location clearly and in accordance with BLM Form 3160-3)

At surface 960' FSL and 760' FWL

At proposed prod. zone

UNIT M

14. DISTANCE IN MILES AND DIRECTION FROM NEAREST TOWN OR POST OFFICE*

15 miles Northeast of Artesia, New Mexico

15. DISTANCE FROM PROPOSED*

LOCATION TO NEAREST
PROPERTY OR LEASE LINE, FT
(Also to nearest drig. unit line, if any)

760

16. NO. OF ACRES IN LEASE

1249.63

17. NO. OF ACRES ASSIGNED
TO THIS WELL

320

18. DISTANCE FROM PROPOSED LOCATION*
TO NEAREST WELL, DRILLING, COMPLETED,
OR APPLIED FOR, ON THIS LEASE, FT.

760

19. PROPOSED DEPTH

9,600'

20. ROTARY OR CABLE TOOLS

Rotary

21. ELEVATIONS (Show whether DF, RT, GR, etc.)

3,565 GR

22. APPROX. DATE WORK WILL START*

07/10/99

23.

PROPOSED CASING AND CEMENTING PROGRAM

WATER CONTROLLED WATER BASIN

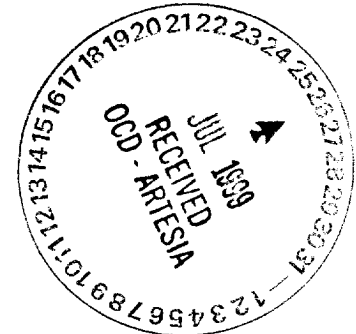
SIZE OF HOLE	GRADE, SIZE OF CASING	WEIGHT PER FOOT	SETTING DEPTH	QUANTITY OF CEMENT
17-1/2"	13-3/8"	48#	350'	WITHNESS sxs, circ to surface
11"	8-5/8"	32#	2,000'	1,200 sxs, circ to surface
7-7/8"	5-1/2"	17# & 20#	9,600'	1,000 sxs, circ to surface

Propose to drill well to sufficient depth to evaluate the Morrow formation. After reaching TD, logs will be run and casing set if the evaluation is positive. Perforate, test and stimulate as necessary to establish production.

Acreage dedication is 320; S/2 of Section 3.

Post ID-1
8-6-99
API & LOC

APPROVAL SUBJECT TO
GENERAL REQUIREMENTS AND
SPECIAL STIPULATIONS
ATTACHED



IN ABOVE SPACE DESCRIBE PROGRAM: If proposal is to deepen, give data on present productive zone and proposed new productive zone. If proposal is to drill or deepen directionally, give pertinent data on subsurface locations and measured and true vertical depths. Give blowout preventer program, if any.

24.

SIGNED

TITLE Drilling Superintendent

DATE 06/15/99

(This space for Federal or State office use)

PERMIT NO.

APPROVAL DATE

Application approval does not warrant or certify that the applicant holds legal or equitable title to those rights in the subject lease which would entitle the applicant to conduct operations thereon.
CONDITIONS OF APPROVAL, IF ANY:

Acting

SILAS D. BRAY

Assistant Field Office Manager,
Lands and Minerals

APPROVED BY

TITLE

DATE

JUL 23 1999

*See Instructions On Reverse Side

Title 18 U.S.C. Section 1001, makes it a crime for any person knowingly and willfully to make to any department or agency of the United States any false, fictitious or fraudulent statements or representations as to any matter within its jurisdiction.

RECEIVED

JAN 16 '99

103
ROCKWELL, NM

DISTRICT I
P.O. Box 1980, Hobbs, NM 88241-1980

DISTRICT II
P.O. Drawer DD, Artesia, NM 88211-0719

DISTRICT III
1000 Rio Brazos Rd., Aztec, NM 87410

DISTRICT IV
P.O. BOX 2088, SANTA FE, N.M. 87504-2088

State of New Mexico
Energy, Minerals and Natural Resources Department

Form C-102
Revised February 10, 1994
Submit to Appropriate District Office
State Lease - 4 Copies
Fee Lease - 3 Copies

OIL CONSERVATION DIVISION

P.O. Box 2088
Santa Fe, New Mexico 87504-2088

☐ AMENDED REPORT

WELL LOCATION AND ACREAGE DEDICATION PLAT

API Number	Pool Code	Pool Name
		Diamond Mound; Morrow
Property Code	Property Name	Well Number
	CROW FLATS 3 FEDERAL	1
OGRID No.	Operator Name	Elevation
015742	NEARBURG PRODUCING COMPANY	3631

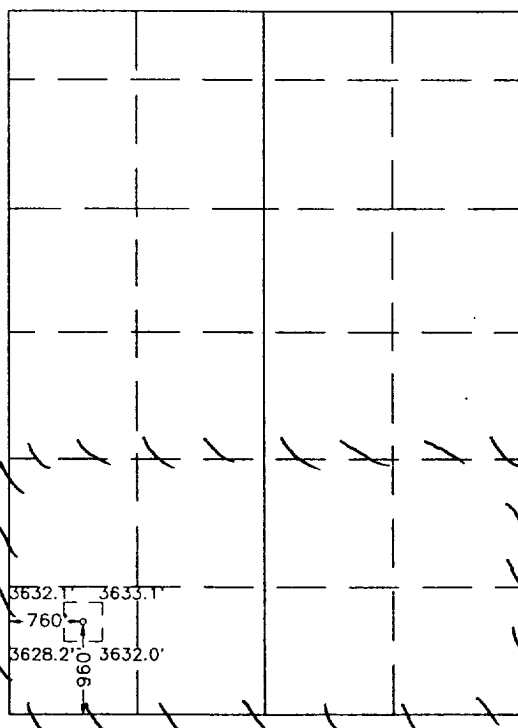
Surface Location

UL or lot No.	Section	Township	Range	Lot Idn	Feet from the	North/South line	Feet from the	East/West line	County
M	3	16 S	28 E		960	SOUTH	760	WEST	EDDY

Bottom Hole Location If Different From Surface


UL or lot No.	Section	Township	Range	Lot Idn	Feet from the	North/South line	Feet from the	East/West line	County
Dedicated Acres	Joint or Infill	Consolidation Code	Order No.						
320	N								

NO ALLOWABLE WILL BE ASSIGNED TO THIS COMPLETION UNTIL ALL INTERESTS HAVE BEEN CONSOLIDATED
OR A NON-STANDARD UNIT HAS BEEN APPROVED BY THE DIVISION



OPERATOR CERTIFICATION

I hereby certify the the information
contained herein is true and complete to the
best of my knowledge and belief.

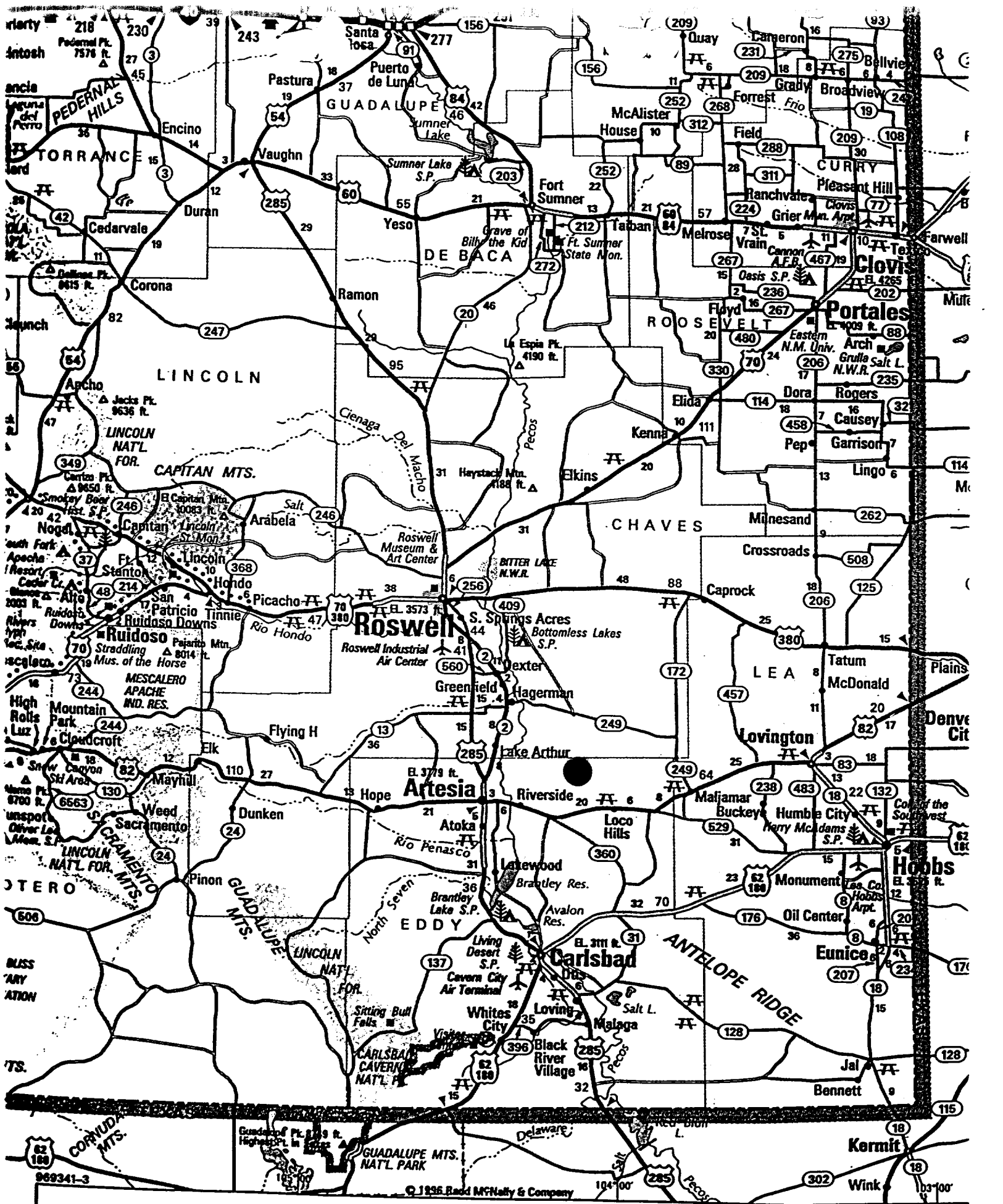

Signature
H. R. Willis
Printed Name
Drig. Superintendent
Title
June 7, 1999
Date

SURVEYOR CERTIFICATION

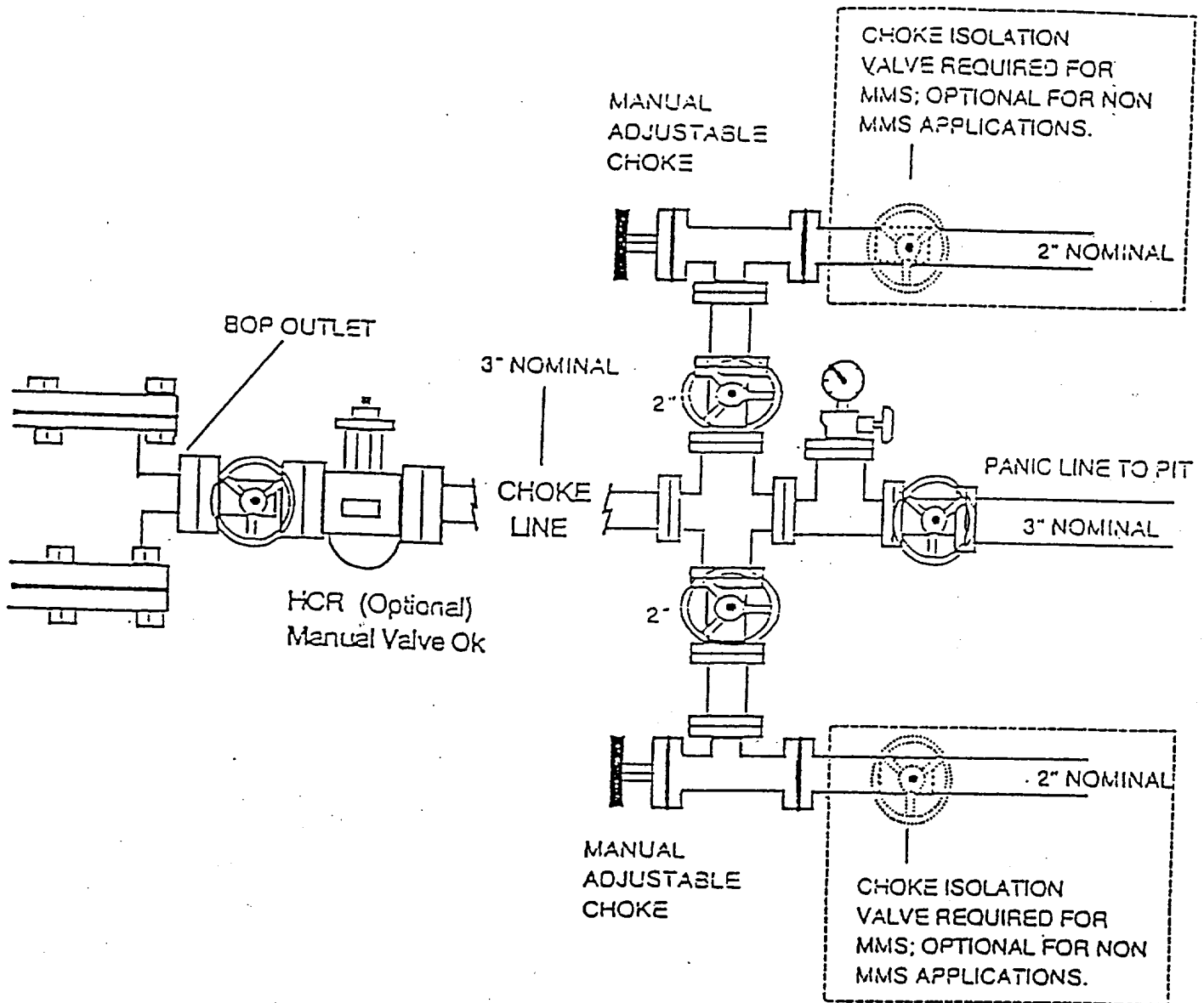
I hereby certify that the well location shown
on this plat was plotted from field notes of
actual surveys made by me or under my
supervision, and that the same is true and
correct to the best of my belief.

MAY 18, 1999

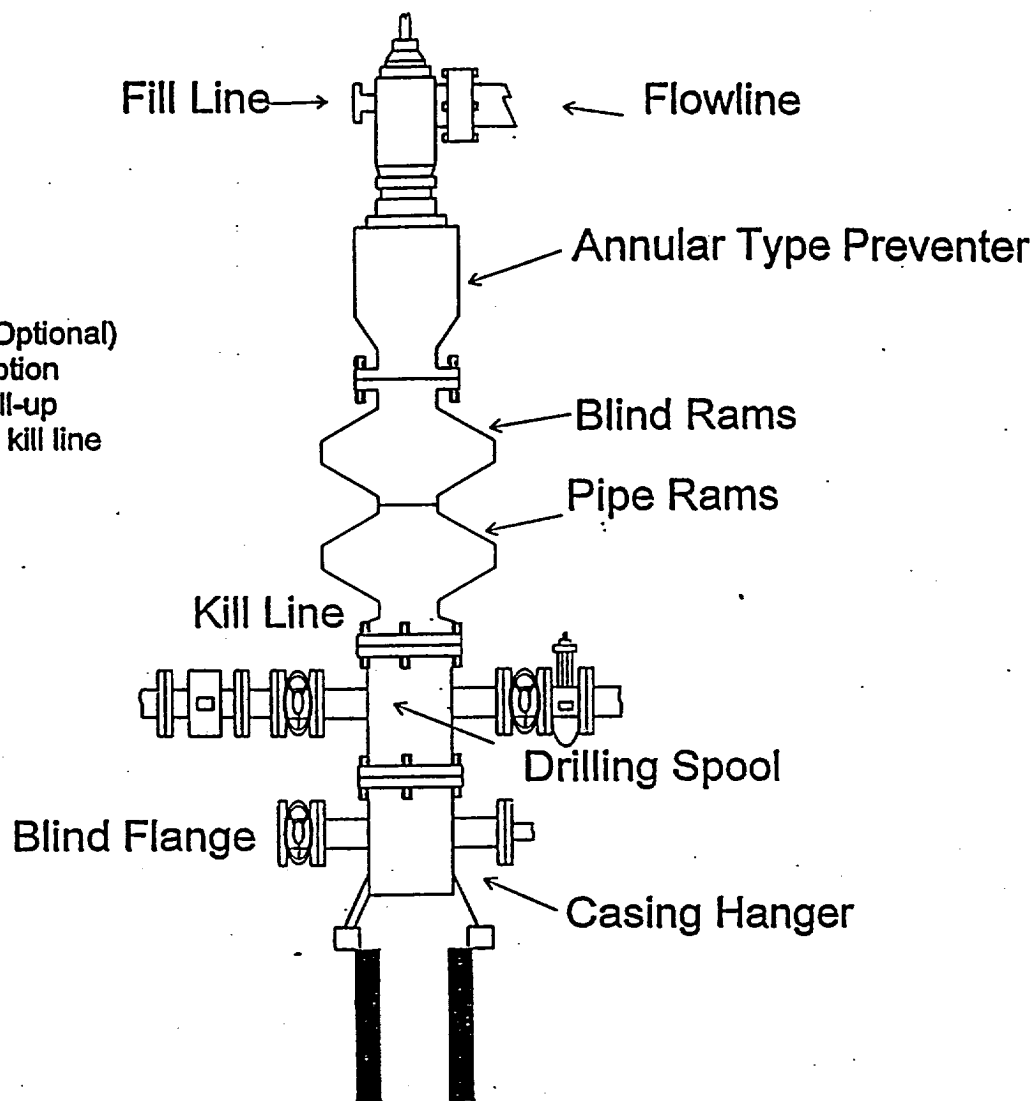
Date Surveyed
Signature of Professional Surveyor
Professional Surveyor
RONALD J. EIDSON
NEW MEXICO
REGISTERED PROFESSIONAL SURVEYOR
No. JOHN W. BEST
RONALD J. EIDSON
3239
12641
676
3239
12641



NEARBURG PRODUCING COMPANY
CHOKE MANIFOLD
2M AND 3M SERVICE



RBURG PRODUCING COMPANY
BOPE SCHEMATIC



Rotating Head (Optional)
Drilling Nipple option
must include a fill-up
line. Do not use kill line
for fill up.

1500 Series