

District I
1625 N. French Dr., Hobbs, NM 88240
District II
811 South First, Artesia, NM 88210
District III
1000 Rio Brazos Road, Aztec, NM 87410
District IV
2040 South Pacheco, Santa Fe, NM 87505

State of New Mexico
Energy Minerals and Natural Resources

Oil Conservation Division
2040 South Pacheco
Santa Fe, NM 87505

Form C-101
Revised March 17, 1999

Submit to appropriate District Office
State Lease - 6 Copies
Fee Lease - 5 Copies

☐ AMENDED REPORT

APPLICATION FOR PERMIT TO DRILL, RE-ENTER, DEEPEN, PLUGBACK, OR ADD A ZONE

¹ Operator Name and Address OXY USA Inc. P.O. Box 50250 Midland, TX 79710-0250		² OGRID Number 16696
³ Property Code 24825	⁵ Property Name OXY Big Red State	⁴ API Number 30-015- 30720
		⁶ Well No. 1

⁷ Surface Location

UL or lot no.	Section	Township	Range	Lot Idn	Feet from the	North/South line	Feet from the	East/West line	County
L	16	17S	27E		1780	South	720	West	Eddy

⁸ Proposed Bottom Hole Location If Different From Surface

UL or lot no.	Section	Township	Range	Lot Idn	Feet from the	North/South line	Feet from the	East/West line	County
⁹ Proposed Pool 1 Undesignated Logan Draw Morrow					80400	¹⁰ Proposed Pool 2			

¹¹ Work Type Code N	¹² Well Type Code G	¹³ Cable/Rotary R	¹⁴ Lease Type Code S - VA1467	¹⁵ Ground Level Elevation 3421'
¹⁶ Multiple No	¹⁷ Proposed Depth 9200'	¹⁸ Formation Morrow	¹⁹ Contractor FWA-Peterson	²⁰ Spud Date 8/18/99

²¹ Proposed Casing and Cement Program


Hole Size	Casing Size	Casing weight/foot	Setting Depth	Sacks of Cement	Estimated TOC
12-1/4"	8-5/8" K55	32#	1500'	725	Surface
7-7/8"	4-1/2" N80	11.6#	9200'	765	5300'
					Post ID-1
					8-20-99
					API + loc

22 Describe the proposed program. If this application is to DEEPEN or PLUG BACK, give the data on the present productive zone and proposed new productive zone. Describe the blowout prevention program, if any. Use additional sheets if necessary.

Minimum WOC time 18 hrs.

Notify OCD at SPUD & TIME
to witness cementing the
8 5/8" casing.

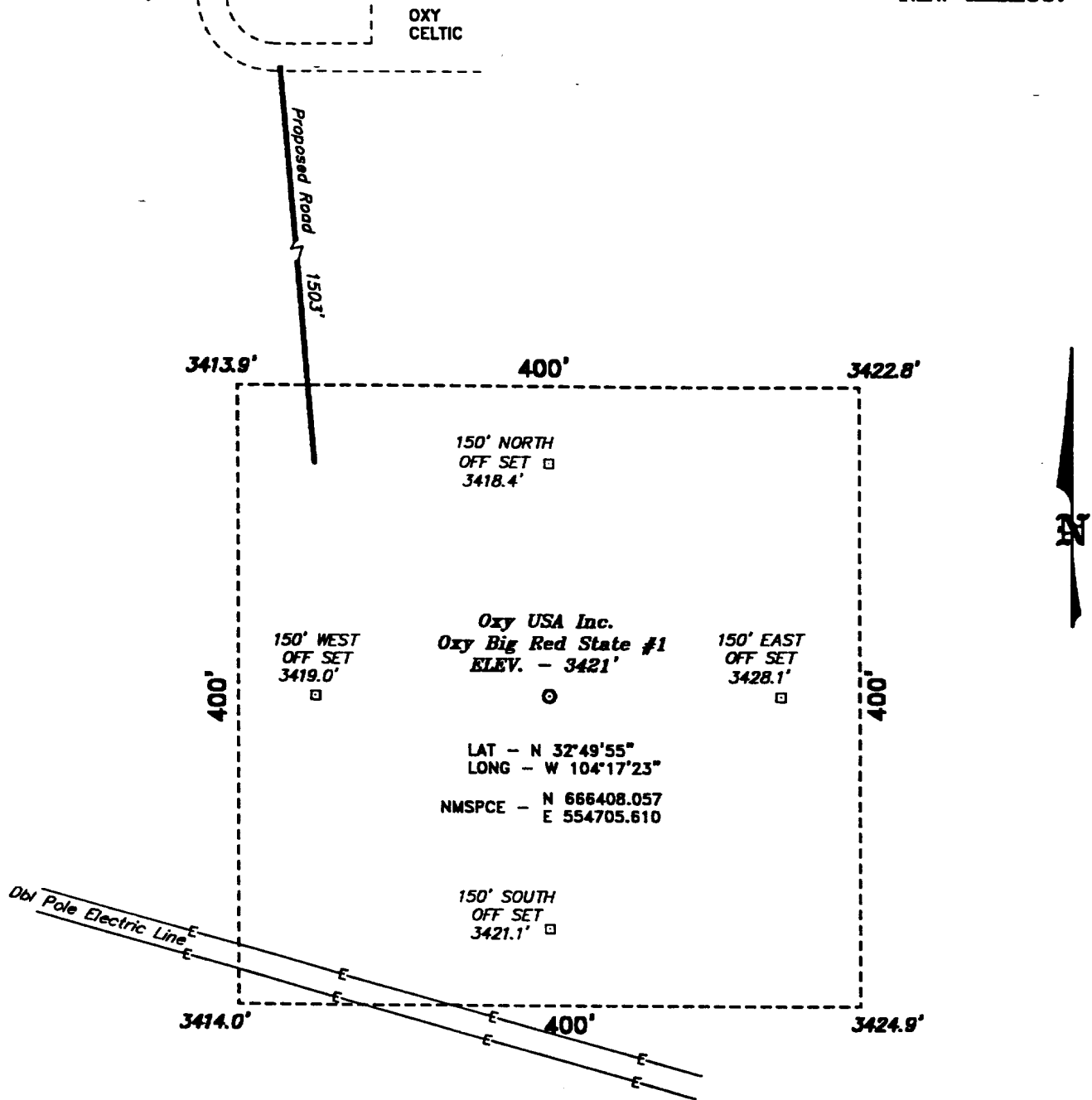
SEE OTHER SIDE



²³ I hereby certify that the information given above is true and complete to the best of my knowledge and belief.		OIL CONSERVATION DIVISION	
Signature: <i>David Stewart</i>		Approved by: ORIGINAL SIGNED BY TIM W. GUM DISTRICT II SUPERVISOR	
Printed name: David Stewart		Title:	
Title: Regulatory Analyst		Approval Date: 8-12-99 Expiration Date: 8-12-00	
Date: 8/12/99	Phone: 915-685-5717	Conditions of Approval:	
		Attached <input type="checkbox"/> Drill Only	

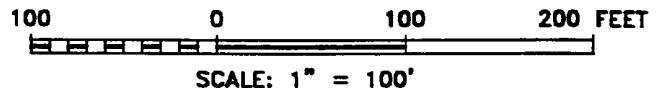
Cannot Produce until changes in Rule 104 are effective

SECTION 16, TOWNSHIP 17 SOUTH, RANGE 27 EAST, N.M.P.M.,
EDDY COUNTY, NEW MEXICO.



DIRECTIONS TO LOCATION

FROM JUNCTION STATE HWY 285 AND US HWY 82 IN ARTESIA
GO EAST APPROX. 7 MILES TO A LEASE ROAD; THENCE
NORTH APPROX. 0.5 MILE TO A LEASE ROAD; THENCE WEST
ON LEASE ROAD APPROX. 1 MILE TO THE PROPOSED LEASE
ROAD WHICH LIES 1503 FEET FROM THE NORTHWEST CORNER
OF THIS PROPOSED WELL LOCATION.



OXY USA INC.

REF: Oxy Big Red State No. 1 / Well Pad Topo

THE OXY BIG RED STATE No. 1 LOCATED 1780' FROM THE
SOUTH LINE AND 720' FROM THE WEST LINE OF
SECTION 16, TOWNSHIP 17 SOUTH, RANGE 27 EAST,
N.M.P.M., EDDY COUNTY, NEW MEXICO.

BASIN SURVEYS P.O. BOX 1786-HOBBS, NEW MEXICO

W.O. Number: 9286

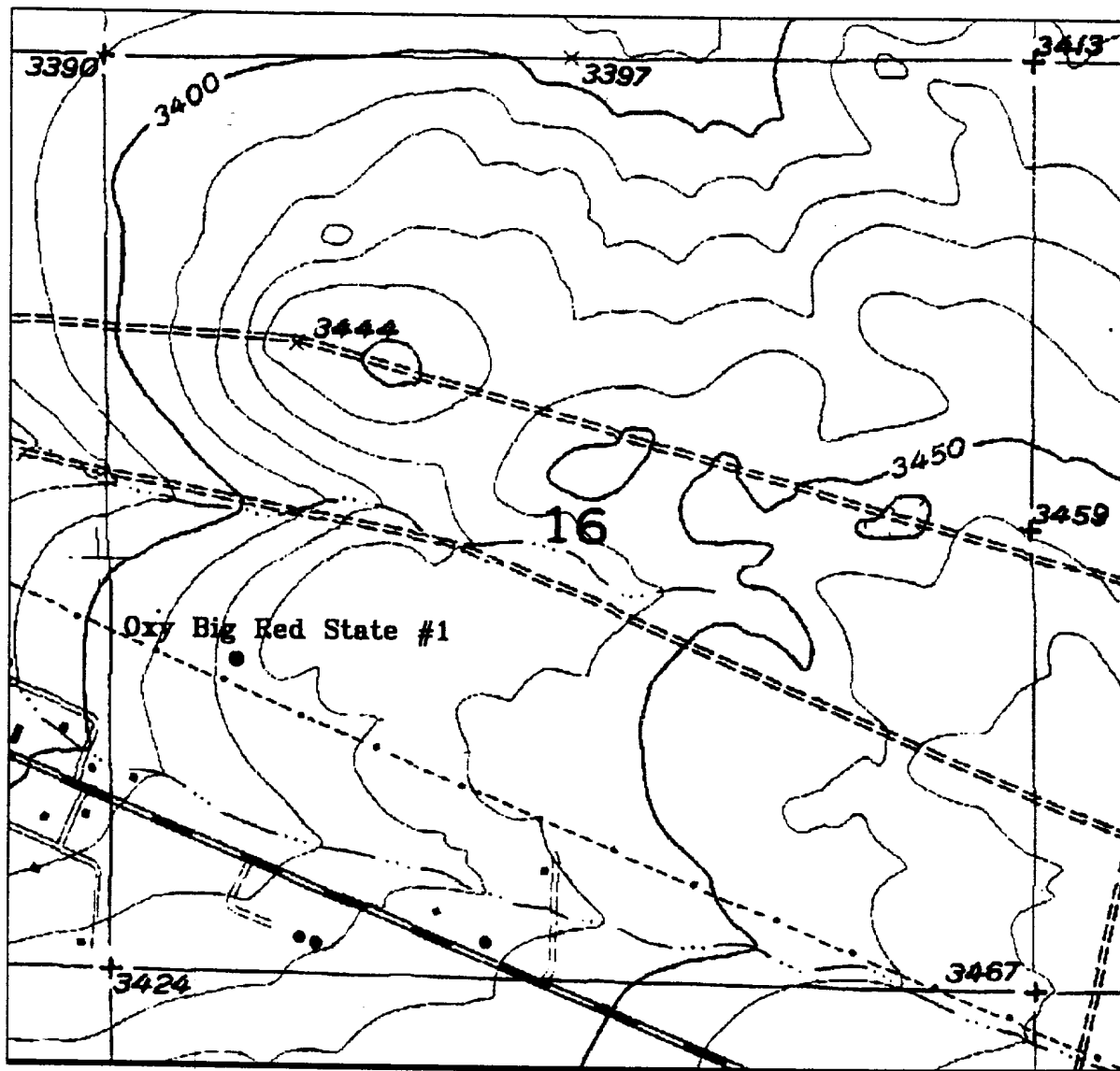
Drawn By: K. GOAD

Date: 08-10-99

Disk: KJG #121 - 9286A.DWG

Survey Date: 08-09-99

Sheet 1 of 1 Sheets



Oxy Big Red State #1
 Located at 1780' FSL and 720' FWL
 Section 16, Township 17 South, Range 27 East,
 N.M.P.M., Eddy County, New Mexico.

basin
surveys
 focused on excellence
 in the oilfield

P.O. Box 1786
 1120 N. West County Rd.
 Hobbs, New Mexico 88241
 (505) 393-7316 - Office
 (505) 392-3074 - Fax
 basin-surveys.com

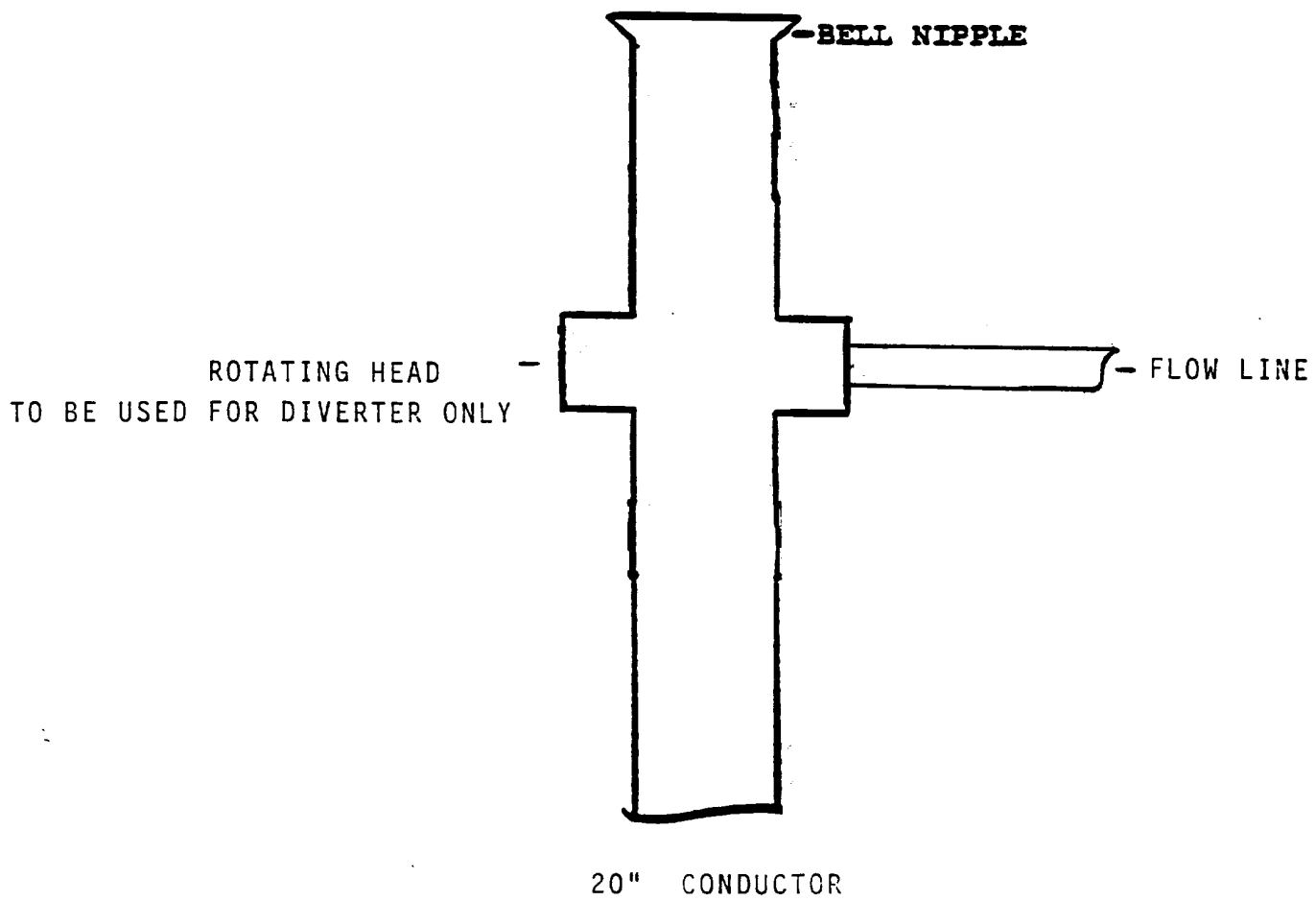
W.O. Number: 9286AA - KJG #121

Survey Date: 08-09-99

Scale: 1" = 1000'

Date: 08-10-99

Oxy USA Inc.



BLOWOUT PREVENTOR SCHEMATIC

EXHIBIT A

