

**District I**  
**PO Box 1980, Hobbs, NM 88241-1980**

**District II**  
**PO Drawer DD, Artesia, NM 88211-0719**

**District III**  
**1000 Rio Brazos Rd., Aztec, NM 87410**

**District IV**  
**2040 South Pacheco, Santa Fe, NM 87505**

**State of New Mexico**  
**Energy, Minerals & Natural Resources Department**

**OIL CONSERVATION DIVISION**  
**2040 South Pacheco**  
**Santa Fe, NM 87505**

Form C-104  
Revised October 18, 1994  
Instructions on back  
Appropriate District Office  
5 Copies

AMENDED REPORT

## I. REQUEST FOR ALLOWABLE AND AUTHORIZATION TO TRANSPORT

<sup>1</sup> Operator Name and Address Devon Energy Production Company, L.P. ✓ 20 N. Broadway, Suite 1500 Oklahoma City, OK 73102-8260		<sup>2</sup> OGRID Number 6137
		<sup>3</sup> Reason for Filing Code RC-Downhole Commingle
<sup>4</sup> API Number 30-015-30735	<sup>5</sup> Pool Name Red Lake; (Q-GB-SA) & Glorieta-Yeso, NE ✓	<sup>4</sup> Pool Code 51300 & 96836 ✓
<sup>7</sup> Property Code 23714	<sup>8</sup> Property Name Logan 35 Federal	<sup>9</sup> Well Number 13



## II. <sup>10</sup> Surface Location

UI or lot no.	Section	Township	Range	Lot.Idn	Feet from the	North/South Line	Feet from the	East/West Line	County
M	35	17S	27E		990'	South	990'	West	Eddy

### <sup>11</sup> Bottom Hole Location

UI or lot no.	Section	Township	Range	Lot.Idn	Feet from the	North/South Line	Feet from the	East/West Line	County
<sup>12</sup> Lse Code F	<sup>13</sup> Producing Method Code Pumping			<sup>14</sup> Gas Connection Date 11/30/00		<sup>15</sup> C-129 Permit Number		<sup>16</sup> C-129 Effective Date	<sup>17</sup> C-129 Expiration Date

### III. Oil and Gas Transporters

<sup>18</sup> Transporter OGRJD	<sup>19</sup> Transporter Name and Address	<sup>20</sup> POD	<sup>21</sup> O/G	<sup>22</sup> POD ULSTR Location and Description
9171	GPM Gas Corp. 4044 Penbrook Odessa, TX 79762	2822684	G	Section O-35-17S-27E
138648	Amoco Pipeline ICT 502 NW Avenue Levelland, TX 79336	2822683	O	Section O-35-17S-27E
				
				

#### IV. Produced Water

<sup>23</sup> POD 2822685	<sup>24</sup> POD ULSTR Location and Description	<sup>25</sup>
------------------------------	--	---------------


## V. Well Completion Data

<sup>25</sup> Spud Date 10/13/00	<sup>26</sup> Ready Date ## 10/26/01	<sup>27</sup> TD 3700'	<sup>28</sup> PBTD 3366	<sup>29</sup> Perforations 1986' - 2786' & 3092' - 3290'	<sup>30</sup> DHC, DC, MC DHC
<sup>31</sup> Hole Size	<sup>32</sup> Casing & Tubing Size	<sup>33</sup> Depth Set	<sup>34</sup> Sacks Cement		
11"	8-5/8"	1141'	500		
7-7/8"	5-1/2"	3795'	700		
	2-7/8"	3275'			

## VI. Well Test Data

<sup>36</sup> Date New Oil 10/26/01	<sup>36</sup> Gas Delivery Date 10/26/01	<sup>37</sup> Test Date 11/15/01	<sup>38</sup> Test Length 24 hours	<sup>39</sup> Tbg. Pressure 250	<sup>40</sup> Csg. Pressure 15
<sup>41</sup> Choke Size 10	<sup>42</sup> Oil 81	<sup>43</sup> Water 470	<sup>44</sup> Gas 174	<sup>45</sup> AOF	<sup>46</sup> Test Method Pumping

"I hereby certify that the rules of the Oil Conservation division have been complied with and that the information given above is true and complete to the best of my knowledge and belief."

Signature:		
Printed Name:	Karen Cottom	
Title:	Engineering Technician	
Date:	12/4/01	Phone: (405) 228-7512

OIL CONSERVATION DIVISION  
ORIGINAL SIGNED BY TIM W. GUM  
DISTRICT II SUPERVISOR

Approved by:

Title:

Approval Date:

~~DEC 1-0 2001~~

<sup>48</sup> If this is a change of operator fill in the OGRID number and name of the previous operator

Previous Operator Signature	Printed Name	Title	Date
-----------------------------	--------------	-------	------