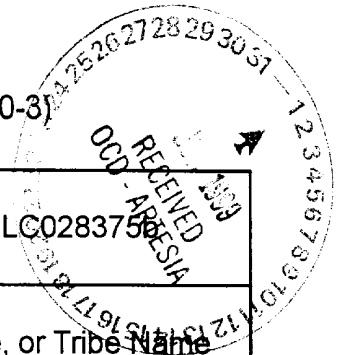


# NOTICE OF STAKING

(Not to be used in place of Application for Permit to Drill Form 3160-3)



1. Oil Well _____ Gas Well <u>  X  </u> Other (Specify) _____		6. Lease Number: LC0283758	
2. Name of Operator: OXY USA Inc. P.O. Box 50250 Midland, Texas 79710-0250		7. If Indian, Allottee, or Tribe Name _____	
3. Name of Specific Contact Person: Gary L. Womack		8. Unit Agreement Name: _____	
4. Phone No. of Operator or Agent: 915-685-5772		9. Lease: OXY Jazz Federal	
5. Surface Location of Well:  1980 FNL 660 FWL  Attach a) Sketch showing road entry into pad, pad dimensions, and reserve pit.  b) Topographical or other acceptable map showing location, access road, and lease boundaries.		10. Well No.: 1	
		11. Field or Wildcat Name: Crow Flats Morrow	
		12. Sec., T., R., M., or Blk and Survey  Section 4 T17S R27E	
15. Formation Objectives: Morrow	16. Estimated Well Depth 9200'	13. County: Eddy	14. State: New Mexico

17. Additional Information (as appropriate; must include surface owner's name, address, and telephone)

This information will be furnished with the APD.

18. Signed *[Signature]* Title Regulatory Analyst Date 5/27/99

Note: Upon receipt of this Notice, the Bureau of Land Management (BLM) will schedule the date of the o predrill inspection and notify you accordingly. The location must be staked and access road must be flagg to the onsite

Operators must consider the following prior to onsite:

- a) H2S Potential
- b) Cultural Resources (Archeology)
- c) Federal Right of Way or Special Use Permit

DISTRICT I  
P.O. Box 1980, Hobbs, NM 88240

DISTRICT II  
P.O. Drawer DD, Artesia, NM 88210

DISTRICT III  
1000 Rio Brazos Rd., Artec, NM 87410

State of New Mexico  
Energy, Minerals and Natural Resources Department

Form C-102  
Revised February 10, 1994  
Instruction on back  
Submit to Appropriate District Office  
State Lease - 4 Copies  
Fee Lease - 3 Copies

OIL CONSERVATION DIVISION  
P.O. Box 2088

Santa Fe, New Mexico 87504-2088

☐ AMENDED REPORT

WELL LOCATION AND ACREAGE DEDICATION PLAT

API Number 30-015-	Pool Code 75720	Pool Name Crow Flats Morrow
Property Code	Property Name OXY JAZZ FEDERAL	Well Number 1
OGRID No. 16696	Operator Name OXY USA INC.	Elevation 3397'

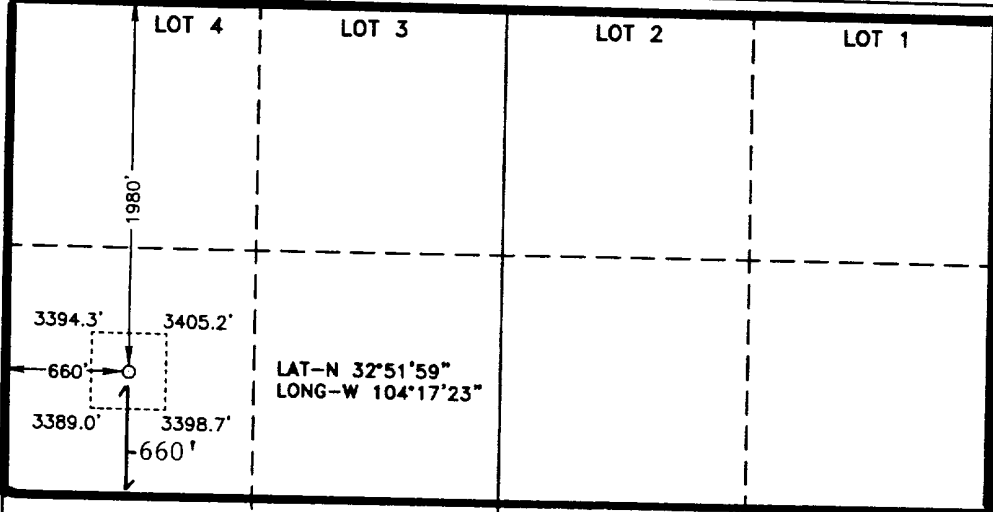
Surface Location

UL or lot No. E	Section 4	Township 17 S	Range 27 E	Lot Idn	Feet from the 1980	North/South line NORTH	Feet from the 660	East/West line WEST	County EDDY
--------------------	--------------	------------------	---------------	---------	-----------------------	---------------------------	----------------------	------------------------	----------------

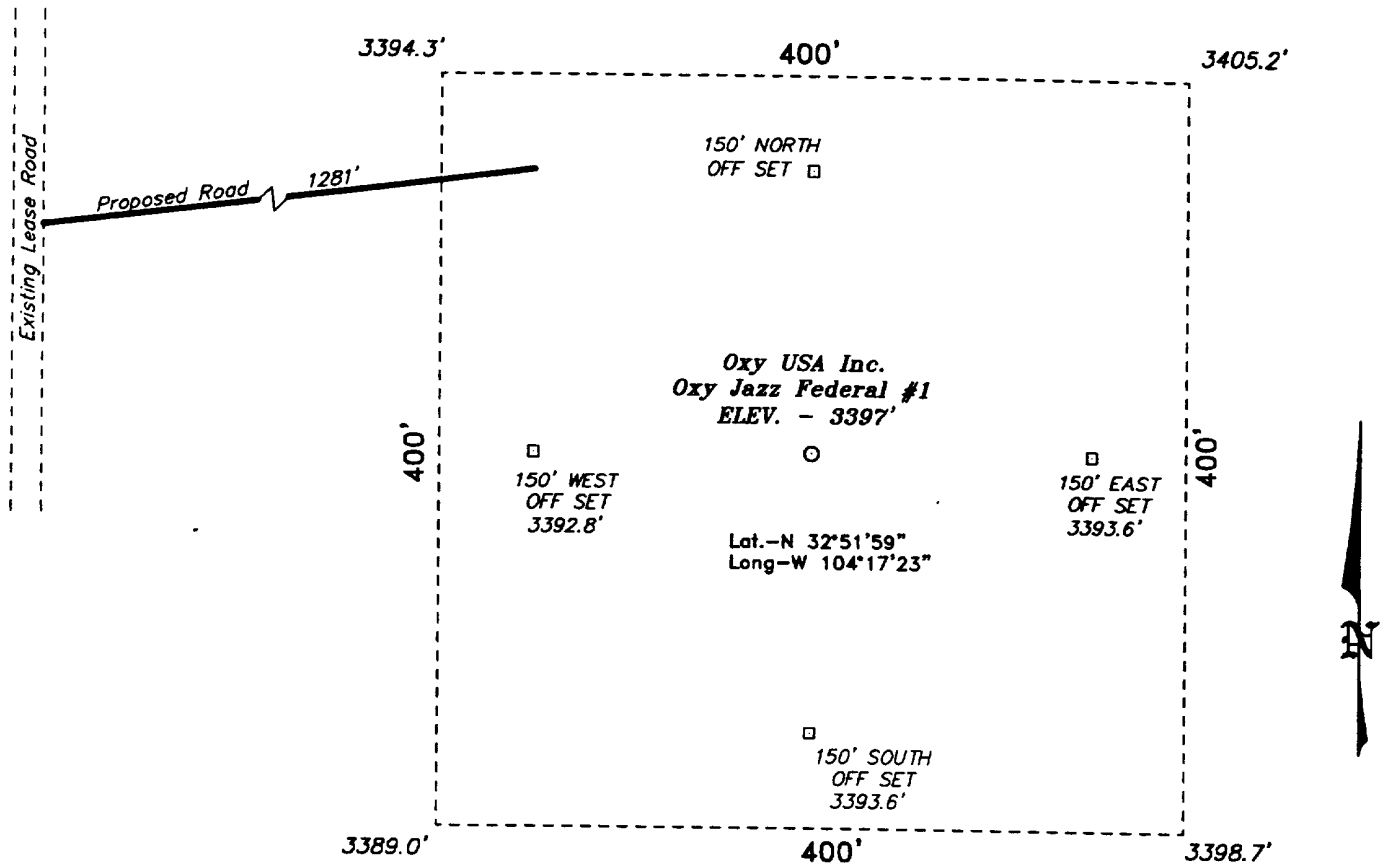
Bottom Hole Location If Different From Surface

UL or lot No.	Section	Township	Range	Lot Idn	Feet from the	North/South line	Feet from the	East/West line	County
Dedicated Acres 323.68	Joint or Infill Y	Consolidation Code	Order No.						

NO ALLOWABLE WILL BE ASSIGNED TO THIS COMPLETION UNTIL ALL INTERESTS HAVE BEEN CONSOLIDATED  
OR A NON-STANDARD UNIT HAS BEEN APPROVED BY THE DIVISION


LOT 4	LOT 3	LOT 2	LOT 1
			
<b>OPERATOR CERTIFICATION</b> <i>I hereby certify that the information contained herein is true and complete to the best of my knowledge and belief.</i>  Signature: <u>David Stewart</u> Printed Name: <u>David Stewart</u> Title: <u>Regulatory Analyst</u> Date: <u>5/27/99</u>			
<b>SURVEYOR CERTIFICATION</b> <i>I hereby certify that the well location shown on this plat was plotted from field notes of actual surveys made by me or under my supervision and that the same is true and correct to the best of my belief.</i>  Date Surveyed: <u>May 12, 1999</u> Signature: <u>[Signature]</u> Professional Surveyor: <u>W.O. Jones</u> Certificate No.: <u>7977</u> BASS SURVEYS			

SECTION 4, TOWNSHIP 17 SOUTH, RANGE 27 EAST, N.M.P.M.,  
EDDY COUNTY, NEW MEXICO.



Directions to Location:

Go 1.8 miles North on Karr Ranch Road; Thence  
1.0 mile East on Caliche Road; Thence South 0.2  
mile to Proposed Road.



SCALE: 1" = 100'

***Oxy USA Inc.***

REF: Oxy Jazz Federal No. 1 / Well Pad Topo

THE OXY JAZZ FED. No. 1 LOCATED 1980' FROM THE  
NORTH LINE AND 660' FROM THE WEST LINE OF  
SECTION 4, TOWNSHIP 17 SOUTH, RANGE 27 EAST,  
N.M.P.M., EDDY COUNTY, NEW MEXICO.

**BASIN SURVEYS** P.O. BOX 1786-HOBBS, NEW MEXICO

W.O. Number: 9174

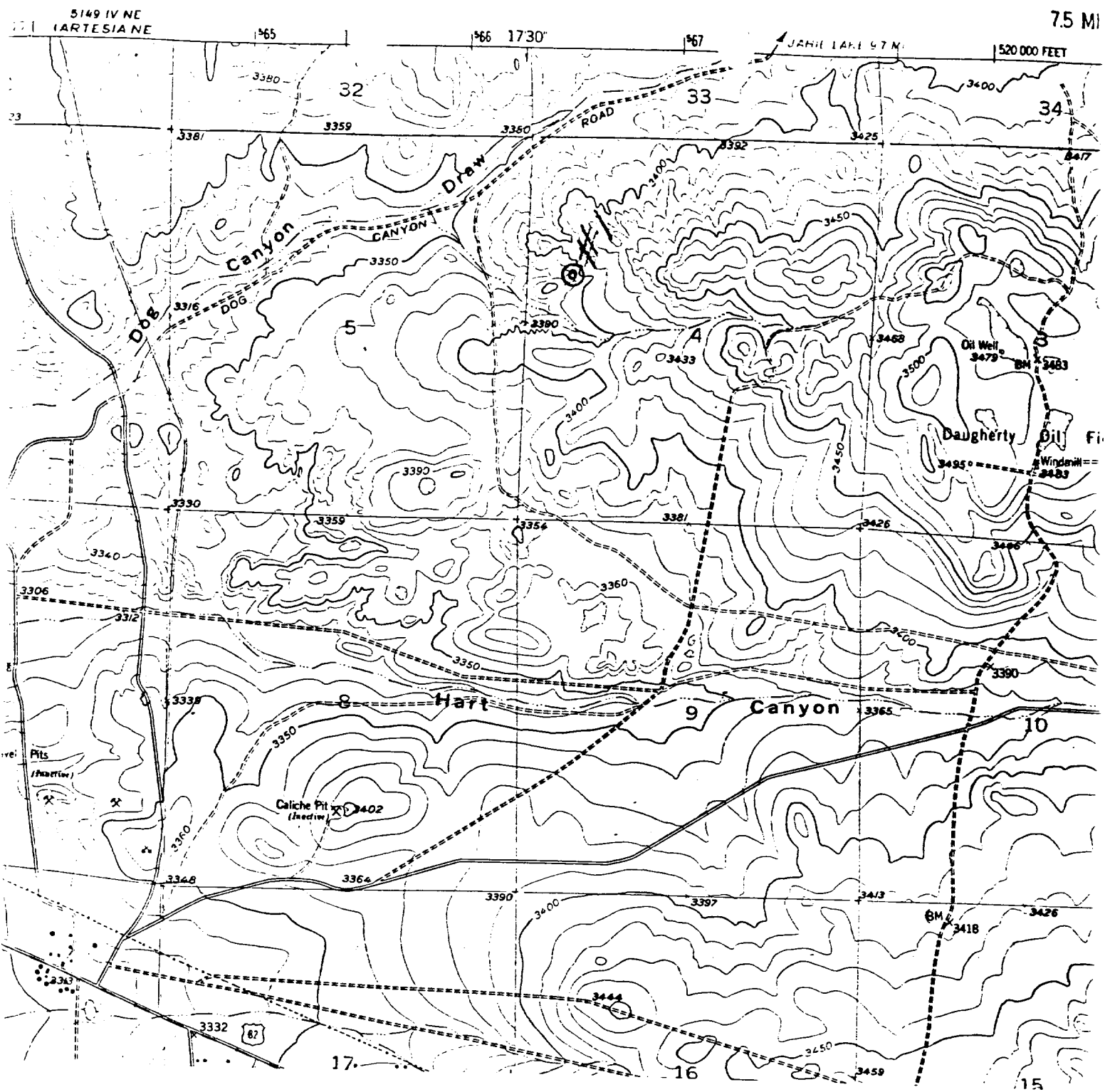
Drawn By: K. GOAD

Date: 05-13-99

Disk: KJG #120 - 9174A.DWG

Survey Date: 05-12-99

Sheet 1 of 1 Sheets



OXY USA INC.  
OXY JAZZ FEDERAL #1  
1980' FNL & 660' FWL  
Sec. 4, T-17-S, R-27-E,  
Eddy County, New Mexico.

SCALE: 1"=2000'

**BASIN SURVEYS**

P.O. BOX 1786-HOBBS, NEW MEXICO

2000' 0 2000' 4000 Feet

W.O. Number: 9174	Drawn By: K. GOAD	Survey Date: 05-12-99	Sheet 1 of 1 Sheets
W.O. Number: 9174	Drawn By: K. GOAD	Survey Date: 05-12-99	Sheet 1 of 1 Sheets