

DISTRICT I
P.O. Box 1980, Hobbs, NM 88240

DISTRICT II
P.O. Drawer DD, Artesia, NM 88210

DISTRICT III
1000 Rio Brazos Rd., Artec, NM 87410

State of New Mexico
Energy, Minerals and Natural Resources Department

Form C-102
Revised February 10, 1994
Instruction on back
Submit to Appropriate District Office
State Lease - 4 Copies
Fee Lease - 3 Copies

OIL CONSERVATION DIVISION
P.O. Box 2088
Santa Fe, New Mexico 87504-2088

☐ AMENDED REPORT

WELL LOCATION AND ACREAGE DEDICATION PLAT

API Number 30-015-	Pool Code 80400	Pool Name Logan Draw Morrow
Property Code	Property Name OXY EXCALIBUR FEDERAL	Well Number 1
OGRID No. 16696	Operator Name OXY USA INC.	Elevation 3450'

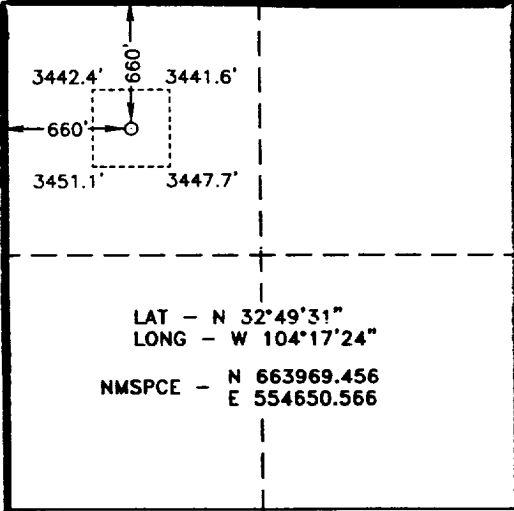

Surface Location

UL or lot No. D	Section 21	Township 17 S	Range 27 E	Lot Idn	Feet from the 660	North/South line NORTH	Feet from the 660	East/West line WEST	County EDDY
--------------------	---------------	------------------	---------------	---------	----------------------	---------------------------	----------------------	------------------------	----------------

Bottom Hole Location If Different From Surface

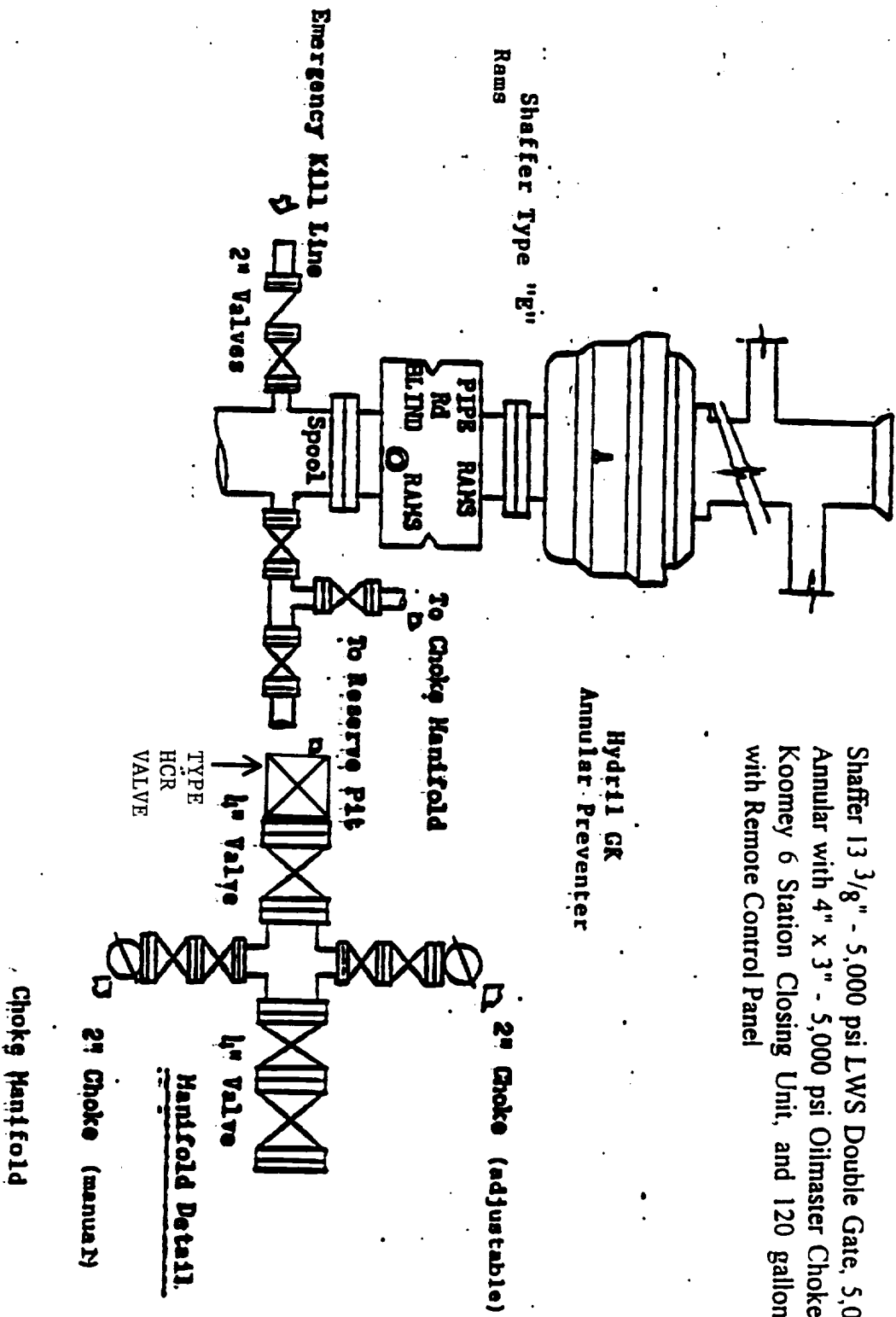
UL or lot No.	Section	Township	Range	Lot Idn	Feet from the	North/South line	Feet from the	East/West line	County
Dedicated Acres 320		Joint or Infill N	Consolidation Code	Order No.					

NO ALLOWABLE WILL BE ASSIGNED TO THIS COMPLETION UNTIL ALL INTERESTS HAVE BEEN CONSOLIDATED
OR A NON-STANDARD UNIT HAS BEEN APPROVED BY THE DIVISION

 <p>LAT - N 32°49'31" LONG - W 104°17'24" NMSPCE - N 663969.456 E 554650.566</p>	<p>OPERATOR CERTIFICATION</p> <p>I hereby certify the the information contained herein is true and complete to the best of my knowledge and belief.</p> <p> Signature David Stewart Printed Name Regulatory Analyst Title 8/27/99 Date</p> <p>SURVEYOR CERTIFICATION</p> <p>I hereby certify that the well location shown on this plat was plotted from field notes of actual surveys made by me or under my supervision, and that the same is true and correct to the best of my belief.</p> <p>June 10, 1999 Date Surveyed Signature & Seal of Professional Surveyor 7977 W.O. No. 9211a Certificate No. 9211a Jones 7977 BASIN SURVEYS</p>
--	--

BLOWOUT PREVENTOR SCHEMATIC

EXHIBIT A



Shafter 13 3/8" - 5,000 psi LWS Double Gate, 5,000 psi Shafter Annular with 4" x 3" - 5,000 psi Oilmaster Choke Manifold and Koomey 6 Station Closing Unit, and 120 gallon Accumulator with Remote Control Panel



OXY USA Inc.

P.O. Box 50250, Midland, TX 79710-0250

August 27, 1999

United States Department of the Interior
Bureau of Land Management
Roswell District Office
2909 West Second Street
Roswell, New Mexico 88201

RECEIVED
AUG 30 '99
BLM
ROSWELL, NM

Re: Application for Permit to Drill
OXY USA Inc.
OXY Excalibur Federal #1
Eddy County, New Mexico
Lease No. NM15429

Gentlemen:

OXY USA Inc. respectfully requests permission to drill our OXY Excalibur Federal #1 located 660 FNL and 660 FWL of Section 21, T17S, R27E, Eddy County, New Mexico, Federal Lease No. NM15429. The proposed well will be drilled to a TD of approximately 9400' (TVD). The location and work area has been staked. It is approximately 6 miles east of Artesia, New Mexico.

In accordance with requirements stipulated in Federal Onshore Oil and Gas Order No. 1 under 43 CFR 3162.1, our Application for Permission to Drill and supporting evidence is hereby submitted.

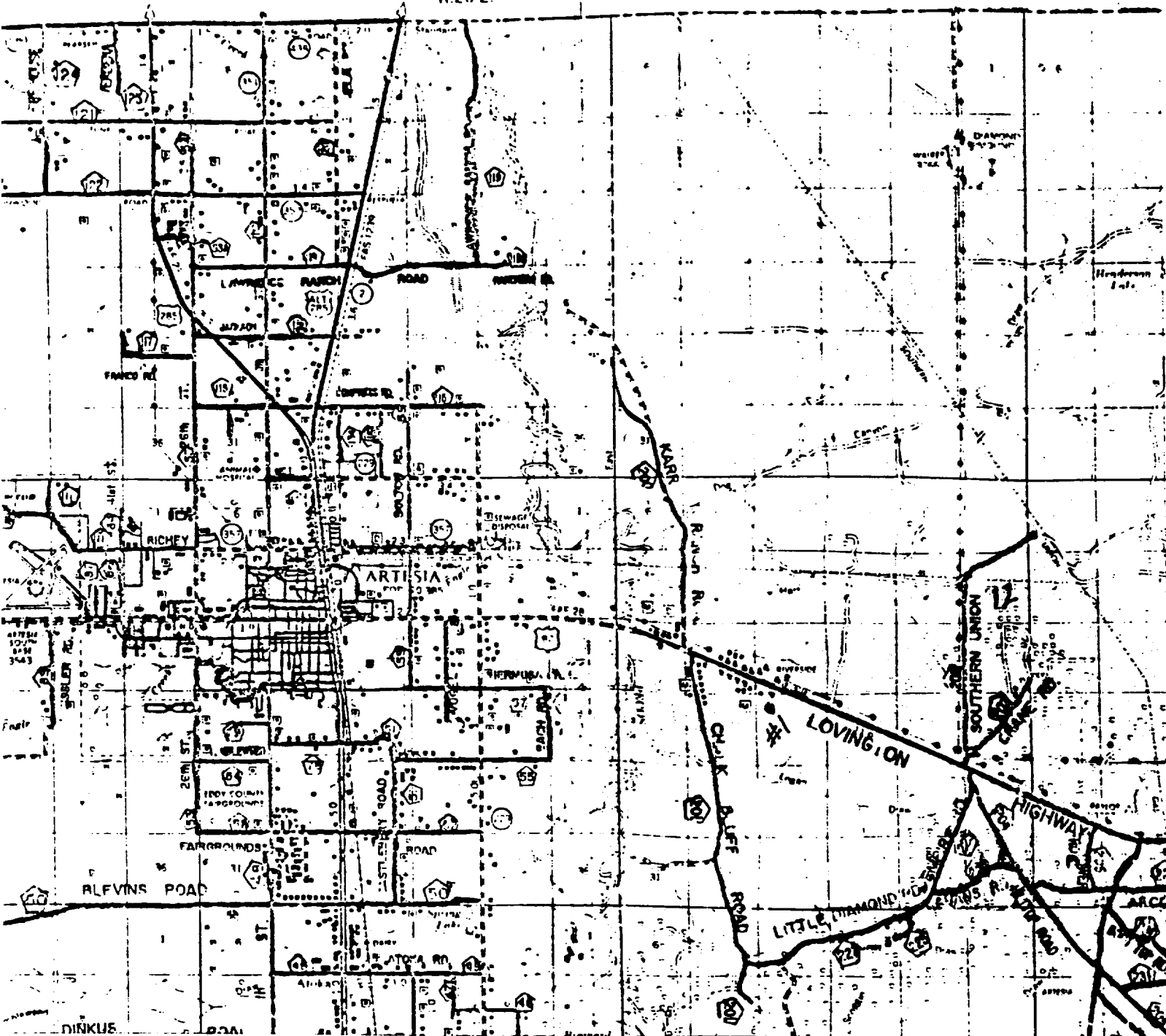
I. Application for Permit to Drill:

1. Form 3160.3, Application for Permit to Drill.
2. Form C-102 Location and Acreage Dedication Plat certified by Gary L. Jones, Registered Land Surveyor No. 7977 in the State of New Mexico, dated June 10, 1999.
3. The elevation of the unprepared ground is 3450 feet above sea level.
4. The geologic name of the surface formation is Permian Rustler.
5. Rotary drilling equipment will be utilized to drill the well to TD 9400' (TVD), and run casing. This equipment will then be rigged down and the well will be completed with a pulling unit.
6. Proposed total depth is 9400' TVD.
7. Estimated tops of important geologic markers.

Wolfcamp	6020' TVD
Strawn	8485' TVD
Atoka	8790' TVD
Morrow	9020' TVD

R.26 E.

R.27 E.



OXY USA INC.
 OXY EXCALIBUR FED. #1
 660' FNL & 660' FWL
 Sec. 21, T-17-S, R-27-E,
 Eddy County, New Mexico.

SCALE: 1"=2 MILES

BASIN SURVEYS

P.O. BOX 1786-HOBBS, NEW MEXICO

2 MILES

0

2 MILES

4 MILES

W.O. Number: 9211

Drawn By: K. GOAD

Survey Date: 06-10-99

Sheet 1 of 1 Sheets