

DISTRICT II  
P.O. Drawer DD, Artesia, NM 88211-0719

**DISTRICT III**  
1000 Rio Brazos Rd., Aztec, NM 87410

## OIL CONSERVATION DIVISION

P.O. Box 2088  
Santa Fe, New Mexico 87504-2088

**DISTRICT IV**  
**P.O. Box 2088, Santa Fe, NM 87504-2088**

☐ AMENDED REPORT

## WELL LOCATION AND ACREAGE DEDICATION PLAT

API Number		Pool Code	Pool Name
Property Code	Property Name SAMEDAN STATE		Well Number 2
OGRID No.	Operator Name MARBOB ENERGY CORPORATION		Elevation 3670

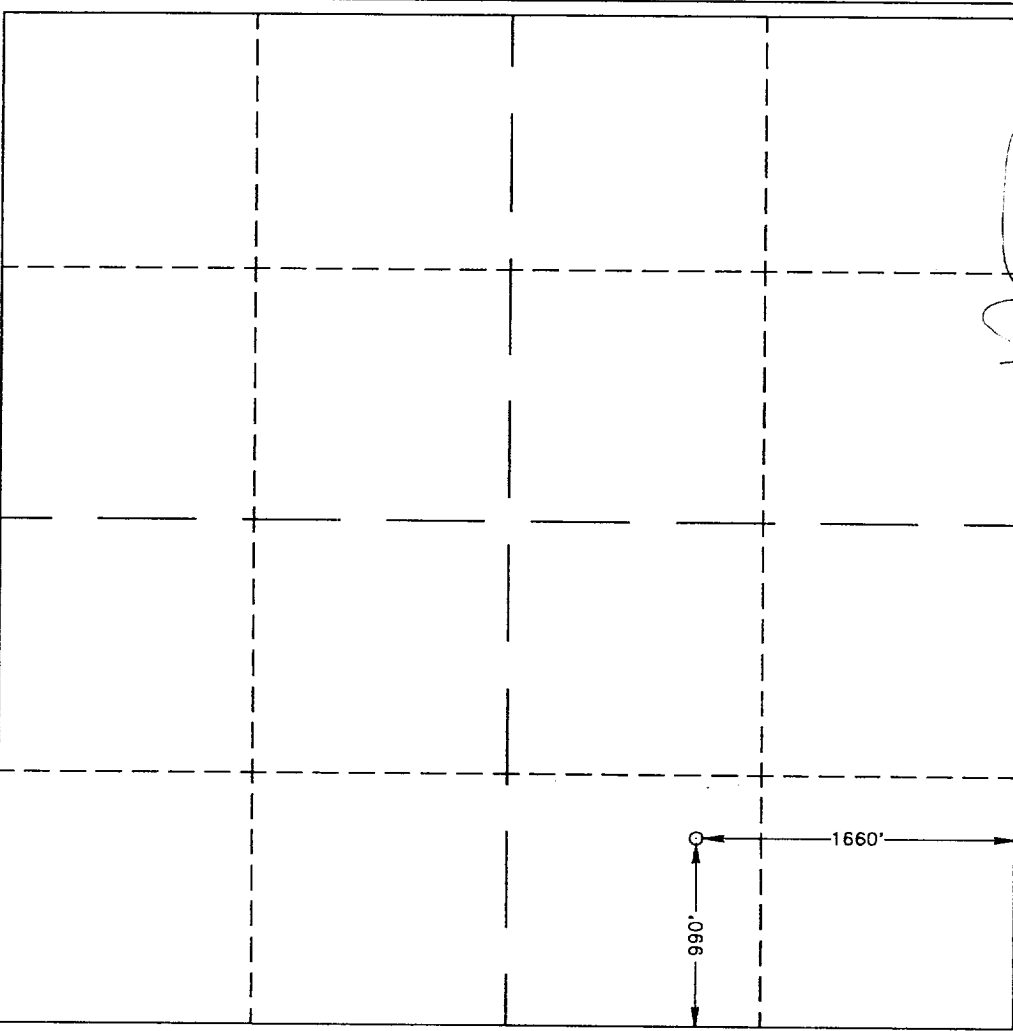


### Surface Location

UL or lot No.	Section	Township	Range	Lot Idn	Feet from the	North/South line	Feet from the	East/West line	County
0	27	17 S	28 E		990	SOUTH	1660	EAST	EDDY

## Bottom Hole Location If Different From Surface

UL or lot No.	Section	Township	Range	Lot Idn	Feet from the	North/South line	Feet from the	East/West line	County
Dedicated Acres 40	Joint or Infill	Consolidation Code		Order No.					

NO ALLOWABLE WILL BE ASSIGNED TO THIS COMPLETION UNTIL ALL INTERESTS HAVE BEEN CONSOLIDATED  
OR A NON-STANDARD UNIT HAS BEEN APPROVED BY THE DIVISION

	<b>OPERATOR CERTIFICATION</b>  <i>I hereby certify the the information contained herein is true and complete to the best of my knowledge and belief.</i>  <div> Signature Cairene D. Smith Printed Name Reduction Analyst Title 10-08-99 Date</div>
	<b>SURVEYOR CERTIFICATION</b>  <i>I hereby certify that the well location shown on this plat was plotted from field notes of actual surveys made by me or under my supervision, and that the same is true and correct to the best of my belief.</i>  OCTOBER 6, 1999 Date Surveyed JLP
	<div> Signature &amp; Seal of Professional Surveyor RONALD J. EDSON No. 3239 N.M. 99-120718</div>
	Certificate No. RONALD J. EDSON, 3239 GARY E. EDSON, 12641 MALCOLM McDONALD, 12185