

District I

PO Box 1980, Hobbs, NM 88241-1980

District II

811 South First, Artesia, NM 88210

District III

1000 Rio Brazos Rd., Aztec, NM 87410

District IV

2040 South Pacheco, Santa Fe, NM 87505

State of New Mexico

Energy, Minerals & Natural Resources Department

OIL CONSERVATION DIVISION
2040 South Pacheco
Santa Fe, NM 87505

Form C-101

Revised October 18, 1994

Instructions of back

Submit to Appropriate District Office

State Lease - 6 Copies

Fee Lease - 5 Copies

☐ AMENDED REPORT

APPLICATION FOR PERMIT TO DRILL, RE-ENTER, DEEPEN, PLUGBACK, OR ADD A ZONE

1 Operator Name and Address CHI OPERATING, INC. P.O. BOX 1799 MIDLAND, TEXAS 79702		2 OGRID Number 4378
		3 API Number 30-0 15 30823
4 Property Code 25074	5 Property Name MIDNIGHT SPECIAL "9" STATE COM.	6 Well No. #1

7 Surface Location

UL or lot no.	Section	Township	Range	Lot Idn	Feet from the	North/South line	Feet from the	East/West Line	County
O	9	17S	28E		760	SOUTH	1600	EAST	EDDY

8 Proposed Bottom Hole Location If Different From Surface

UL or lot no.	Section	Township	Range	Lot Idn	Feet from the	North/South line	Feet from the	East/West Line	County
9 Proposed Pool 1 CROW FLATS: MORROW, SE GAS POOL 96840					10 Proposed Pool 2				



11 Work Type Code N	12 Well Type Code G	13 Cable/Rotary R	14 Lease Type Code S	15 Ground Level Elevation 3523'
16 Multiple	17 Proposed Depth 10,400	18 Formation Morrow	19 Contractor	20 Spud Date 11/12/99

21 Proposed Casing and Cement Program

Hole Size	Casing Size	Casing weight/foot	Setting Depth	Sacks of Cement	Estimated TOC
17 1/2"	13 3/8"	48	425' ±	200 & 200	SURFACE
11"	8 5/8"	32	2000' ±	350 & 200	SURFACE
7 7/8"	5 1/2"	17	10,400'	475	8000' ±

22 Describe the proposed program. If this application is to DEEPEN or PLUG BACK give the data on the present productive zone and proposed new productive zone. Describe the blowout prevention program, if any. Use additional sheets if necessary.

- 1) MIRU CONTR. DRILL SURFACE W/ F.W. RIH W/ CSG/FLOAT EQUIP. & CMT. WOC 18 hrs. NU CSG. HEAD & BOP. TEST TO 1000 PSI.
- 2) DRILL INTERMEDIATE W/ BRINE. RIH W/ CSG/FLOAT EQUIP. & CEMENT. WOC 18 hrs. NU CASING HEAD & BOP & TEST TO 5000 PSI.
- 3) DRILL PRODUCTION HOLE, LOG & EVALUATE. RIH W/ CSG/FLOAT EQUIP. & CEMENT AS REQUIRED.

23 I hereby certify that the information given above is true and complete to the best of my knowledge and belief.		OIL CONSERVATION DIVISION	
Signature: 		Approved By: ORIGINAL SIGNED BY TIM W. GUM	
Printed Name: John W. Wolf		DISTRICT II SUPERVISOR 	
Title: Engineer	11/4/99	Title:	
Approval Date: 11-9-99		Expiration Date: 11-9-00	

DISTRICT I
P.O. Box 1980, Hobbs, NM 88241-1980

DISTRICT II
P.O. Drawer DD, Artesia, NM 88211-0719

DISTRICT III
1000 Rio Brazos Rd., Aztec, NM 87410

DISTRICT IV
P.O. BOX 2088, SANTA FE, N.M. 87504-2088

State of New Mexico
Energy, Minerals and Natural Resources Department

Form C-102
Revised February 10, 1994
Submit to Appropriate District Office
State Lease - 4 Copies
Fee Lease - 3 Copies

OIL CONSERVATION DIVISION

P.O. Box 2088
Santa Fe, New Mexico 87504-2088

☐ AMENDED REPORT

WELL LOCATION AND ACREAGE DEDICATION PLAT

API Number		Pool Code	Pool Name
Property Code	Property Name MIDNIGHT SPECIAL "9" STATE COM		Well Number 1
OGRID No. 04378	Operator Name CHI OPERATING, INC.		Elevation 3523



Surface Location

UL or lot No. 0	Section 9	Township 17 S	Range 28 E	Lot Idn	Feet from the 760	North/South line SOUTH	Feet from the 1600	East/West line EAST	County EDDY
--------------------	--------------	------------------	---------------	---------	----------------------	---------------------------	-----------------------	------------------------	----------------

Bottom Hole Location If Different From Surface

UL or lot No.	Section	Township	Range	Lot Idn	Feet from the	North/South line	Feet from the	East/West line	County
Dedicated Acres 320	Joint or Infill	Consolidation Code	Order No.						

NO ALLOWABLE WILL BE ASSIGNED TO THIS COMPLETION UNTIL ALL INTERESTS HAVE BEEN CONSOLIDATED
OR A NON-STANDARD UNIT HAS BEEN APPROVED BY THE DIVISION

				OPERATOR CERTIFICATION			
				<p>I hereby certify the information contained herein is true and complete to the best of my knowledge and belief.</p> <p> Signature JOHN W. WOLF Printed Name ENGINEER Title 11/9/99 Date</p>			
				SURVEYOR CERTIFICATION			
				<p>I hereby certify that the well location shown on this plat was plotted from field notes of actual surveys made by me or under my supervision, and that the same is true and correct to the best of my belief.</p> <p>NOVEMBER 5, 1999 Date Surveyed</p> <p> Signature RONALD J. EDSON Printed Name 11-09-99 Date</p> <p>No. 3239 EDSON 12641 McDONALD 12185</p>			