

District I  
PO Box 1980, Hobbs, NM 88241-1980

District II  
811 South First, Artesia, NM 88210

District III  
1000 Rio Brazos Rd., Aztec, NM 87410

District IV  
2040 South Pacheco, Santa Fe, NM 87505

State of New Mexico  
Energy, Minerals & Natural Resources Department

OIL CONSERVATION DIVISION  
2040 South Pacheco  
Santa Fe, NM 87505

Form C-101

Revised October 18, 1994

Instructions on back

Submit to Appropriate District Office

State Lease - 6 Copies

Fee Lease - 5 Copies

AMENDED REPORT

APPLICATION FOR PERMIT TO DRILL, RE-ENTER, DEEPEN, PLUGBACK, OR ADD A ZONE

<sup>1</sup> Operator Name and Address MARBOB ENERGY CORPORATION P.O. BOX 227 ARTESIA, NM 88210		<sup>2</sup> GRID Number 14049
		<sup>3</sup> API Number 30-01S-31ZS7
<sup>4</sup> Property Code 25375	<sup>5</sup> Property Name "D" STATE	<sup>6</sup> Well No. 1

<sup>7</sup>Surface Location

UL or lot no.	Section	Township	Range	Lot Idn	Feet from the	North/South line	Feet from the	East/West Line	County
M	25	17S	28E		990	SOUTH	990	WEST	EDDY

<sup>8</sup>Proposed Bottom Hole Location If Different From Surface

UL or lot no.	Section	Township	Range	Lot Idn	Feet from the	North/South line	Feet from the	East/West Line	County
<sup>9</sup> Proposed Pool 1 ARTESIA GLORIETTA YESO					<sup>10</sup> Proposed Pool 2				

<sup>11</sup> Work Type Code N	<sup>12</sup> Well Type Code O	<sup>13</sup> Cable/Rotary R	<sup>14</sup> Lease Type Code S	<sup>15</sup> Ground Level Elevation 3660
<sup>16</sup> Multiple No	<sup>17</sup> Proposed Depth 4700	<sup>18</sup> Formation YESO	<sup>19</sup> Contractor L&R	<sup>20</sup> Spud Date 08-11-00

<sup>21</sup>Proposed Casing and Cement Program

Hole Size	Casing Size	Casing weight/foot	Setting Depth	Sacks of Cement	Estimated TOC
12 1/4"	8 5/8"	24#	500'	300 SX	ATTEMPT TO CIRC
7 7/8"	5 1/2"	17#	4700'	600 SX	SUFFICIENT TO COVER
					200' ABOVE ALL KNOWN
					OIL AND GAS HORIZONS

<sup>22</sup>Describe the proposed program. If this application is to DEEPEN or PLUG BACK give the data on the present productive zone and proposed new productive zone. Describe the blowout prevention program, if any. Use additional sheets if necessary.

DRILL TO 500', RUN & CMT 8 5/8" CSG, REDUCE HOLE & DRILL TO 4700', RUN & CMT 5 1/2" CSG, PUT WELL ON PRODUCTION

<sup>23</sup>I hereby certify that the information given above is true and complete to the best of my knowledge and belief.

Signature:

*Robin Cockrum*

Printed name: ROBIN COCKRUM

Title: PRODUCTION ANALYST

Date: 07-12-00

Phone: 748-3303

OIL CONSERVATION DIVISION

Approved By:

ORIGINAL SIGNED BY TIM W. GUM B6x  
DISTRICT II SUPERVISOR

Title:

Approval Date:

JUL 13 2000

Expiration Date:

JUL 13 2001

Conditions of Approval:

Attached: ☐

DISTRICT I  
P.O. Box 1980, Hobbs, NM 88241-1980

DISTRICT II  
P.O. Drawer DD, Artesia, NM 88211-0719

DISTRICT III  
1000 Rio Brazos Rd., Aztec, NM 87410

DISTRICT IV  
P.O. Box 2088, Santa Fe, N.M. 87504-2088

State of New Mexico  
Energy, Minerals and Natural Resources Department

Form C-102  
Revised February 10, 1994  
Submit to Appropriate District Office  
State Lease - 4 Copies  
Fee Lease - 3 Copies

OIL CONSERVATION DIVISION

P.O. Box 2088  
Santa Fe, New Mexico 87504-2088

JUL 11 2000

☐ AMENDED REPORT

WELL LOCATION AND ACREAGE DEDICATION PLAT

API Number	Pool Code 96830	Pool Name ARTESIA GLORIETTA YESO
Property Code 25375	Property Name "D" STATE	Well Number 1
OGRID No. 14049	Operator Name MARBOB ENERGY CORPORATION	Elevation 3660

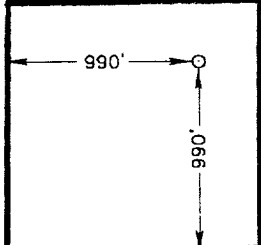

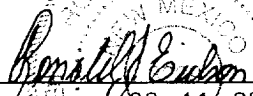
Surface Location

UL or lot No. M	Section 25	Township 17 S	Range 28 E	Lot Idn	Feet from the 990	North/South line SOUTH	Feet from the 990	East/West line WEST	County EDDY
--------------------	---------------	------------------	---------------	---------	----------------------	---------------------------	----------------------	------------------------	----------------

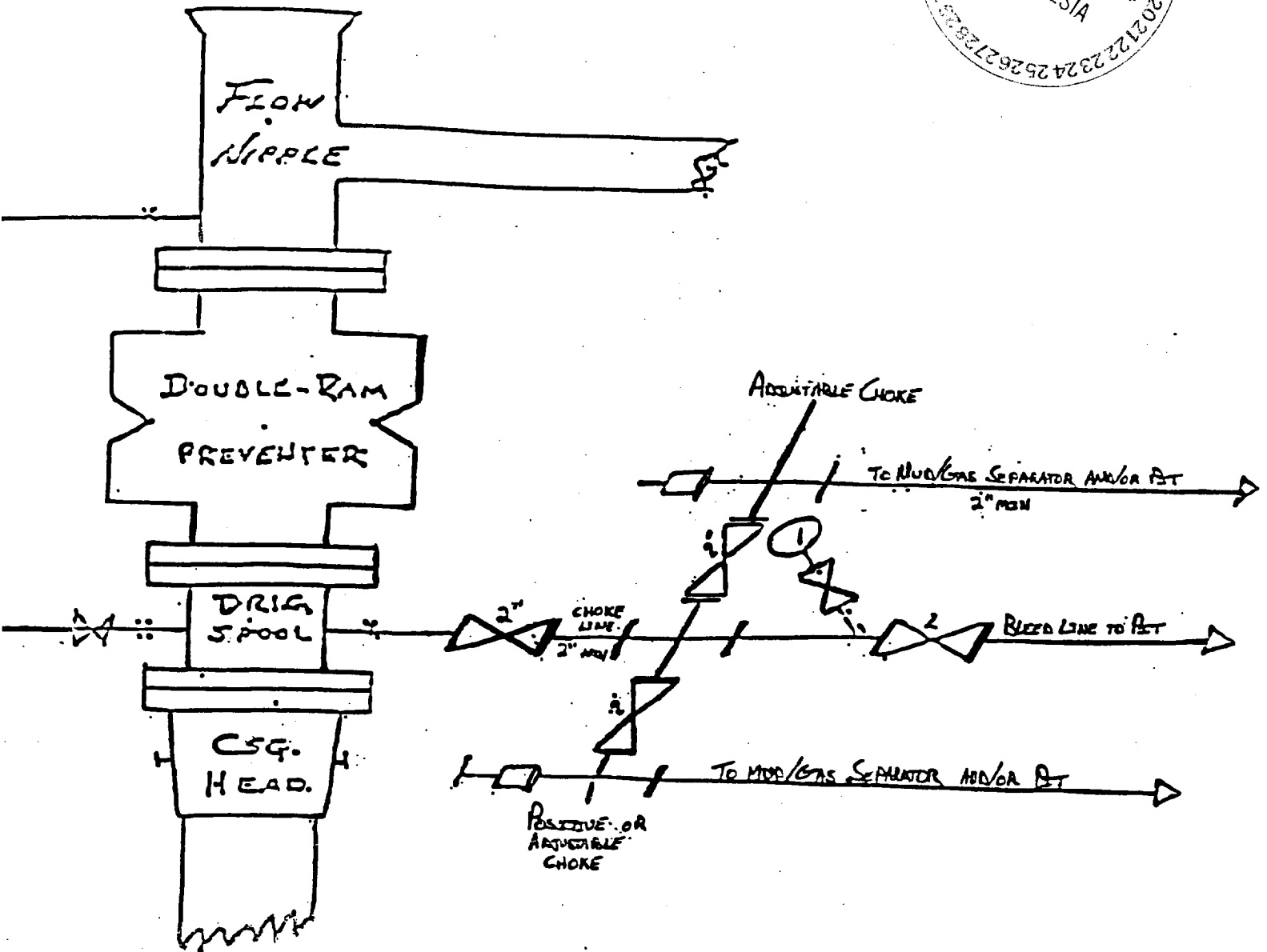
Bottom Hole Location If Different From Surface

UL or lot No.	Section	Township	Range	Lot Idn	Feet from the	North/South line	Feet from the	East/West line	County
Dedicated Acres 40					Joint or Infill	Consolidation Code	Order No.		

NO ALLOWABLE WILL BE ASSIGNED TO THIS COMPLETION UNTIL ALL INTERESTS HAVE BEEN CONSOLIDATED  
OR A NON-STANDARD UNIT HAS BEEN APPROVED BY THE DIVISION

				<b>OPERATOR CERTIFICATION</b>  <i>I hereby certify that the information contained herein is true and complete to the best of my knowledge and belief.</i>   Signature ROBIN COCKRUM Printed Name PRODUCTION ANALYST Title 7/12/00 Date			
				<b>SURVEYOR CERTIFICATION</b>  <i>I hereby certify that the well location shown on this plat was plotted from field notes of actual surveys made by me or under my supervision, and that the same is true and correct to the best of my belief.</i>  JULY 6, 2000 Date Surveyed Signature & Seal of Professional Surveyor  00-11-0851 Certificate No. RONALD J. EDSON 3239 GARY EDSON 12641 WACON McDONALD 12185			

# BL OUT PREVENTER AND CHOKE MANIFOLD



10"/900 Cameron SS Space Saver  
3000# Working Pressure  
3000# Working Pressure Choke Manifold