

District I
1625 N. French Dr., Hobbs, NM 88240
District II
811 South First, Artesia, NM 88210
District III
1000 Rio Brazos Road, Aztec, NM 87410
District IV
2040 South Pacheco, Santa Fe, NM 87505

State of New Mexico
Energy Minerals and Natural Resou.

Oil Conservation Division
2040 South Pacheco
Santa Fe, NM 87505

Form C-101
Revised March 17, 1999

Submit to appropriate District Office
State Lease - 6 Copies
Fee Lease - 5 Copies

RECEIVED
OCD - ARTESIA
AMENDED REPORT

APPLICATION FOR PERMIT TO DRILL, RE-ENTER, DEEPEN, PLUGBACK, OR ADD A ZONE

¹ Operator Name and Address CHI OPERATING, INC. P.O. Box 1799 Midland, Texas 79702		² OGRID Number 008778
³ Property Code 26615	⁴ Property Name LITTLE TOOT "9" STATE	⁵ API Number 30-015-31331
		⁶ Well No. 1

⁷ Surface Location

UL or lot no.	Section	Township	Range	Lot Idn	Feet from the	North/South line	Feet from the	East/West line	County
D	9	17S	28E		990	NORTH	990	WEST	EDDY

⁸ Proposed Bottom Hole Location If Different From Surface

UL or lot no.	Section	Township	Range	Lot Idn	Feet from the	North/South line	Feet from the	East/West line	County
⁹ Proposed Pool 1 WC ; Gloria - yes					¹⁰ Proposed Pool 2				

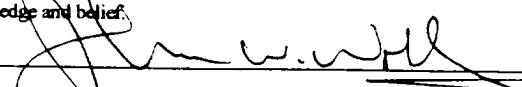
¹¹ Work Type Code N	¹² Well Type Code O	¹³ Cable/Rotary R	¹⁴ Lease Type Code S	¹⁵ Ground Level Elevation
¹⁶ Multiple	¹⁷ Proposed Depth 4000	¹⁸ Formation YESSO/GLORIETTA	¹⁹ Contractor	²⁰ Spud Date 9/11/00

²¹ Proposed Casing and Cement Program

Hole Size	Casing Size	Casing weight foot	Setting Depth	Sacks of Cement	Estimated TOC
12 1/4"	8 5/8"	24	350'	150	CIRC Surface
7 7/8"	5 1/2"	15.5	4000'	400	CIRC OR TIE BACK

²² Describe the proposed program. If this application is to DEEPEN or PLUG BACK, give the data on the present productive zone and proposed new productive zone. Describe the blowout prevention program, if any. Use additional sheets if necessary.

MIRU CONTRACTOR. DRILL 11" HOLE TO 350' & SET 8 5/8" CSG W/HARDWARE. CEMENT W/150 SKS. CIRC TO SURFACE. WOC 18 HRS. CUT CSG & INSTALL CSG HEAD. INSTALL BOP & TST TO 3000#. DRILL 7 7/8" HOLE TO 4000'. LOG FROM TD TO CSG SHOE. PULL GRN/ELTRON TO SURFACE. RUN 5 1/2" CSG & HARDWARE & CEMENT.

²³ I hereby certify that the information given above is true and complete to the best of my knowledge and belief.		OIL CONSERVATION DIVISION	
Signature: 		Approved by: ORIGINAL SIGNED BY TIM W. GUM DISTRICT II SUPERVISOR	
Printed name: JOHN W. WOLF		Title:	
Title: ENGINEER		Approval Date: SEP 07 2000 Expiration Date: SEP 07 2001	
Date: 8/21/00	Phone: 915-685-5001	Conditions of Approval:	
		Attached <input type="checkbox"/>	

District I
1625 N. French Dr., Hobbs, NM 88240

District II
811 South First, Artesia, NM 88210

District III
1000 Rio Brazos Rd., Aztec, NM 87410

District IV
2040 South Pacheco, Santa Fe, NM 87505

State of New Mexico
Energy, Minerals & Natural Resources

OIL CONSERVATION DIVISION
2040 South Pacheco
Santa Fe, NM 87505

Form C-102
Revised March 17, 1999

Submit to Appropriate District Office
State Lease - 4 Copies
Fee Lease - 3 Copies

☐ AMENDED REPORT

WELL LOCATION AND ACREAGE DEDICATION PLAT

API Number		Pool Code		Pool Name	
Property Code	Property Name			Well Number	
	LITTLE TOOT "9" STATE			1	
OGRID No.	Operator Name			Elevation	
	CHI OPERATING, INC.			3541.	

Surface Location

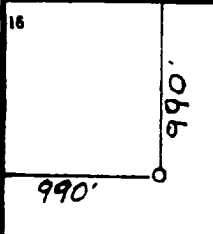
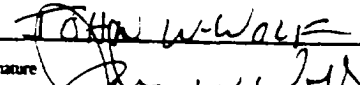

UL or lot no.	Section	Township	Range	Lot Idn	Feet from the	North/South line	Feet from the	East/West line	County
D	9	17-S	28-E		990	NORTH	990	WEST	EDDY

Bottom Hole Location If Different From Surface

UL or lot no.	Section	Township	Range	Lot Idn	Feet from the	North/South line	Feet from the	East/West line	County

Dedicated Acres	Joint or Infill	Consolidation Code	Order No.
40			

NO ALLOWABLE WILL BE ASSIGNED TO THIS COMPLETION UNTIL ALL INTERESTS HAVE BEEN CONSOLIDATED OR A NON-STANDARD UNIT HAS BEEN APPROVED BY THE DIVISION

					17 OPERATOR CERTIFICATION I hereby certify that the information contained herein is true and complete to the best of my knowledge and belief	
					Signature 	
					Printed Name John W. Wolf	
					Title Surveyor	
Date 9/1/00						
18 SURVEYOR CERTIFICATION I hereby certify that the well location shown on this plat was plotted from field notes of actual surveys made by me or under my supervision, and that the same is true and correct to the best of my belief						
Date of Survey August 30, 2000						
Signature and Seal of Professional Engineer 						
NM PE/PS NO. 5412						