

UNITED STATES
DEPARTMENT OF THE INTERIOR
BUREAU OF LAND MANAGEMENT

Oil Cons.
I.M. Div-Dist. 2
1301 W. Grand Avenue
Artesia, NM 88210
OFFICE APPROVED
Budget Bureau No. 1004-0135
Fiscal Year 1991, 1993

c15F

SUNDRY NOTICES AND REPORTS ON WELLS

Do not use this form for proposals to drill or to deepen or reentry to a different reservoir.
Use "APPLICATION FOR PERMIT—" for such proposals


SUBMIT IN TRIPLICATE

1. Type of Well
☐ Oil Well ☒ Gas Well ☐ Other

2. Name of Operator
DEVON SFS OPERATING, INC.

3. Address and Telephone No.
20 NORTH BROADWAY, SUITE 1500, OKLAHOMA CITY, OKLAHOMA 73102 (405) 235-3611

4. Location of Well (Footage, Sec., T., R., M., or Survey Description)
1980' FSL & 1980' FWL, Section 20-16S-28E, Unit "K"



5. Lease Designation and Serial No.

NM-54856

6. If Indian, Allottee or Tribe Name

N/A

7. If Unit or CA, Agreement Designation

8. Well Name and No.

Crow Flat 20 Fed Com #1

9. API Well No.

30-015-31413

10. Field and Pool, or Exploratory Area

Crow Flat (Morrow)

11. County or Parish, State

Eddy County, NM

CHECK APPROPRIATE BOX(s) TO INDICATE NATURE OF NOTICE, REPORT, OR OTHER DATA

TYPE OF SUBMISSION

- ☐ Notice of Intent
☒ Subsequent Report
☐ Final Abandonment Notice

TYPE OF ACTION

- ☐ Abandonment
☐ Recompletion
☐ Plugging Back
☐ Casing Repair
☐ Altering Casing
☒ Other Site Security Plan


- ☐ Change of Plans
☐ New Construction
☐ Non-Routine Fracturing
☐ Water Shut-Off
☐ Conversion to Injection
☐ Dispose Water

(Note: Report results of multiple completion on Well Completion or Recompletion Report and Log form.)

13. Describe Proposed or Completed Operations (Clearly state all pertinent details, and give pertinent dates, including estimated date of starting any proposed work. If well is directionally drilled, give subsurface locations and measured and true vertical depths for all markers and zones pertinent to this work.)*

Per BLM requirements, attached is a Site Security Plan – Tank Battery Diagram

Accepted for record - NMOCD



14. I hereby certify that the foregoing is true and correct

Signed Karen A. Cottom Title Engineering Technician

Date April 8, 2002

(This space for Federal or State office use)

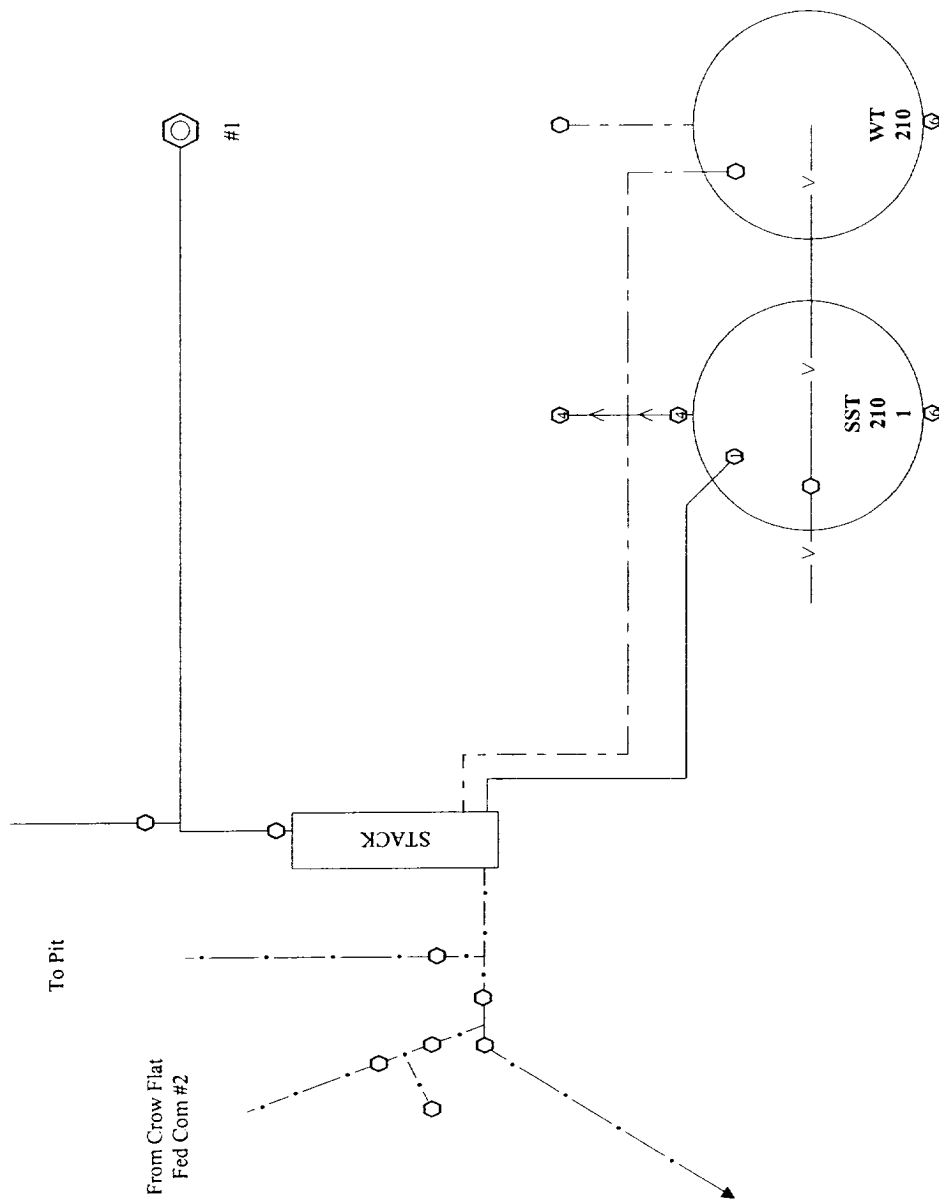
Approved by _____
Conditions of approval, if any:

Title _____ Date _____

RECEIVED
2002 APR 11 AM 9:58
BUREAU OF LAND MANAGEMENT
FISHERS CREEK

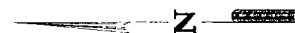
Production System - Open

1. Oil sales by tank gauge to tank truck
2. Seal Requirements:
 - A. Production Phase:
 - (1) Valve 6 sealed closed
 - (2) Valve 4 sealed closed
 - B. Sales phase: - (Sales from SST1)
 - (1) Valve 1 on tank SST1 sealed closed
 - (2) Valve 6 sealed closed



Crow Flat 20 Fed Com 1 Battery
Eddy County, New Mexico

Crow Flat 20 Fed Com 1 Lease
Sec 20, T16S, R28E
Eddy County, New Mexico



	Oil Line	Gas Line	Water Line	Oil Sales Line	Circulating Line	Tank Drain Line
1	---	---	---	---	---	---
2	---	---	---	---	---	---
3	---	---	---	---	---	---
4	---	---	---	---	---	---
5	---	---	---	---	---	---
6	---	---	---	---	---	---

Location of Site Security Plan: Devon Energy Corporation 2401 Pecos Ave. P.O. Box 250 Artesia, NM 88210
--

RECEIVED

2002 APR 11 AM 9:58

BUREAU OF LAND MANAGEMENT
FOOTNOTED OFFICE