

District I
PO Box 1980, Hobbs, NM 88241-1980

District II
811 South First, Artesia, NM 88210

District III
1000 Rio Brazos Rd., Aztec, NM 87410

District IV
2040 South Pacheco, Santa Fe, NM 87505

State of New Mexico
Energy, Minerals & Natural Resources Department

OIL CONSERVATION DIVISION
2040 South Pacheco
Santa Fe, NM 87505

Form C-101

Revised October 18, 1994

Instructions on back

Submit to Appropriate District Office

State Lease - 6 Copies

Fee Lease - 5 Copies

☐ AMENDED REPORT

APPLICATION FOR PERMIT TO DRILL, RE-ENTER, DEEPEN, PLUGBACK, OR ADD A ZONE

Operator Name and Address SDX Resources, Inc. PO Box 5061 Midland, TX 79704 915/685-1761		OGRID Number 020451
		API Number 30 - 015-31540
Property Code 27121	Property Name S W State	Well No. 1

Surface Location

UL or lot no.	Section	Township	Range	Lot Idn	Feet from the	North/South line	Feet from the	East/West Line	County
H	25	17S	27E		1880	North	790	East	Eddy

Proposed Bottom Hole Location If Different From Surface

UL or lot no.	Section	Township	Range	Lot Idn	Feet from the	North/South line	Feet from the	East/West Line	County
Proposed Pool 1 Red Lake QN-GB-SA					Proposed Pool 2				

Work Type Code N	Well Type Code O	Cable/Rotary R	Lease Type Code S	Ground Level Elevation 3539
Multiple No	Proposed Depth 4000	Formation QN-GB-SA	Contractor United Drig	Spud Date 02-01-01

Proposed Casing and Cement Program

Hole Size	Casing Size	Casing weight/foot	Setting Depth	Sacks of Cement	Estimated TOC
12-1/4"	8-5/8"	24#	400	325	Surf
7-7/8"	5-1/2"	14#	4000	600	Surf

Describe the proposed program. If this application is to DEEPEN or PLUG BACK give the data on the present productive zone and proposed new productive zone. Describe the blowout prevention program, if any. Use additional sheets if necessary.

Plan to drill a 12-1/4" hole to appx 400'. Set 8-5/8" surf csg. Circ CI C cmt to surf. Drill 7-7/8" hole to TD. Run OH log (LDT-CNL-GR & DLL). Run 5-1/2" csg & circ 50/50 POZ CI C cmt. Perf the QN-GB-SA and stimulate as necessary for optimum production.

I hereby certify that the information given above is true and complete to the best of my knowledge and belief.

Signature: Bonnie Atwater

Printed name: Bonnie Atwater

Title: Regulatory Tech 1/9/01

OIL CONSERVATION DIVISION

Approved By: ORIGINAL SIGNED BY TIM W. GUM
DISTRICT II SUPERVISOR

Title:

Approval Date: JAN 11 2001 Expiration Date: JAN 11 2002

District I

1625 N. French Dr., Hobbs, NM 88240

District II

811 South First, Artesia, NM 88210

District III

1000 Rio Brazos Rd., Aztec, NM 87410

District IV

2040 South Pacheco, Santa Fe, NM 87505

State of New Mexico
Energy, Minerals & Natural Resources

JAN 04 2001

Form C-102
Revised March 17, 1999OIL CONSERVATION DIVISION
2040 South Pacheco
Santa Fe, NM 87505Submit to Appropriate District Office
State Lease - 4 Copies
Fee Lease - 3 Copies☐ AMENDED REPORT

WELL LOCATION AND ACREAGE DEDICATION PLAT

1 API Number		2 Pool Code 51300		3 Pool Name Red Lake QN-GB-SA	
4 Property Code		5 Property Name S W STATE			6 Well Number 1
7 OGRID No. 020451		8 Operator Name SDX RESOURCES, INC.			9 Elevation 3539.

10 Surface Location


UL or lot no.	Section	Township	Range	Lot Idn	Feet from the	North/South line	Feet from the	East/West line	County
H	25	17-S	27-E		1880	NORTH	790	EAST	EDDY

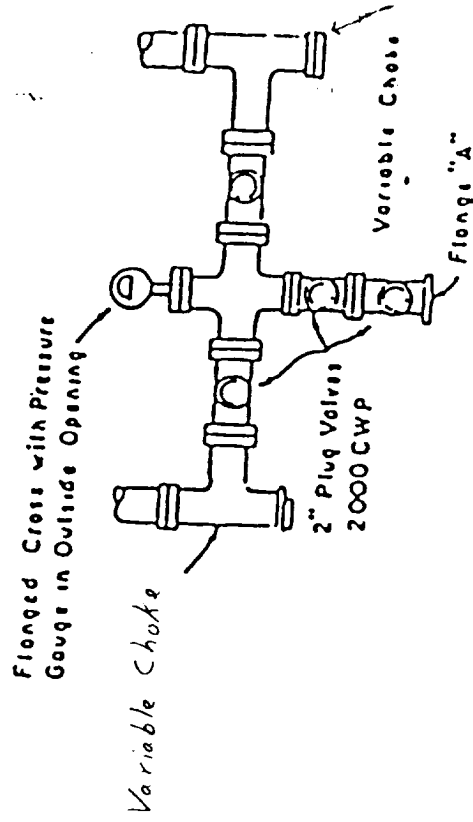
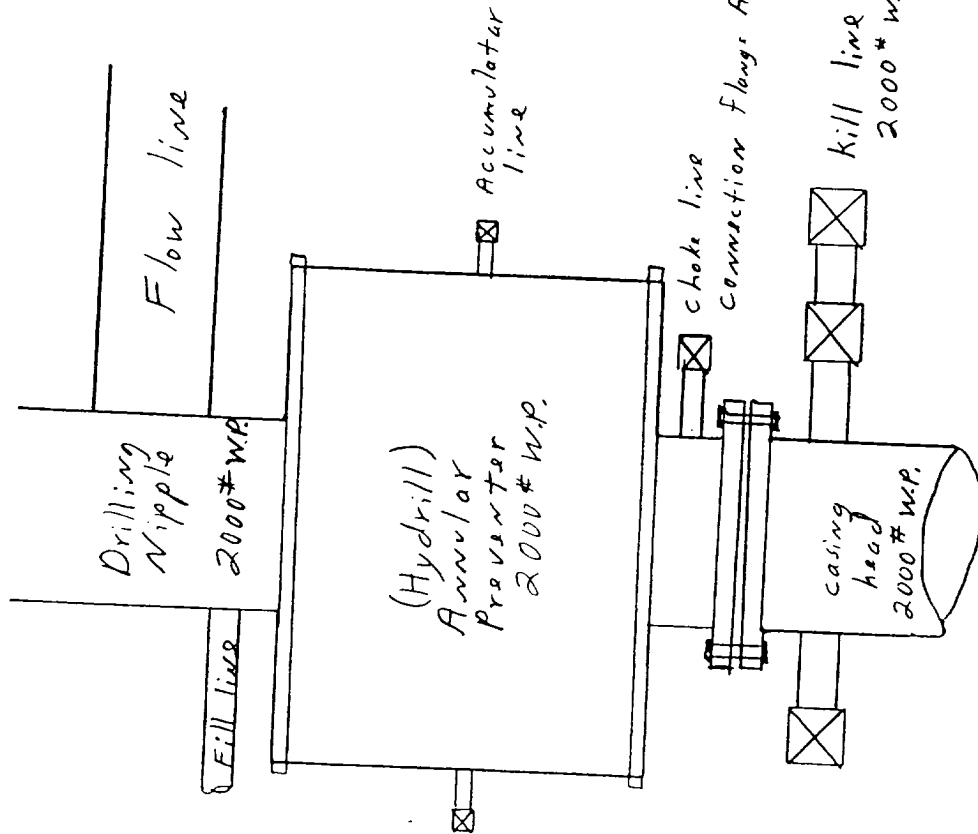
11 Bottom Hole Location If Different From Surface

UL or lot no.	Section	Township	Range	Lot Idn	Feet from the	North/South line	Feet from the	East/West line	County

12 Dedicated Acres 40	13 Joint or Infill	14 Consolidation Code	15 Order No.
--------------------------	--------------------	-----------------------	--------------

NO ALLOWABLE WILL BE ASSIGNED TO THIS COMPLETION UNTIL ALL INTERESTS HAVE BEEN CONSOLIDATED OR A
NON-STANDARD UNIT HAS BEEN APPROVED BY THE DIVISION

16					17 OPERATOR CERTIFICATION I hereby certify that the information contained herein is true and complete to the best of my knowledge and belief Signature: <u>Bonnie Atwater</u> Printed Name: Bonnie Atwater Title: Regulatory Tech Date: 1/9/01
18					SURVEYOR CERTIFICATION I hereby certify that the well location shown on this plat was plotted from field notes of actual surveys made by me or under my supervision, and that the same is true and correct to the best of my belief. DECEMBER 29, 2000 Date of Survey Signature and Seal of Professional Surveyor: 



PLAN VIEW-CHOKE MANIFOLD