

UNITED STATES  
DEPARTMENT OF THE INTERIOR  
BUREAU OF LAND MANAGEMENT

N.M. Oil Cons. Division

811 S. 1st Street  
Artesia, NM 88210-2834

FORM APPROVED  
Budget Bureau No. 1004-0135  
Expires: March 31, 1993

**SUNDRY NOTICES AND REPORTS ON WELLS**

Do not use this form for proposals to drill or to deepen or reentry to a different reservoir.  
Use "APPLICATION FOR PERMIT-" for such proposals

**SUBMIT IN TRIPLICATE**

1. Type of Well

☐ Oil Well ☒ Gas Well ☐ Other

2. Name of Operator

CONCHO RESOURCES INC.

3. Address and Telephone No.

110 W. LOUISIANA STE 410; MIDLAND, TX 79701 (915) 683-7443

4. Location of Well (Footage, Sec., T., R., M., or Survey Description)

660' FSL & 660' FWL Sec 11 T-16S R-27E

5. Lease Designation and Serial No.

NM 7066

6. If Indian, Allottee or Tribe Name

7. If Unit or CA, Agreement Designation

8. Well Name and No.

Fargo '11' Federal #1

9. API Well No.

30015 31646

10. Field and Pool, or Exploratory Area

Diamond Mound Morrow

11. County or Parish, State

EDDY, NM

12. CHECK APPROPRIATE BOX(s) TO INDICATE NATURE OF NOTICE, REPORT, OR OTHER DATA

TYPE OF SUBMISSION

☐ Notice of Intent

☒ Subsequent Report

☐ Final Abandonment Notice

TYPE OF ACTION

☐ Abandonment

☐ Recompletion

☐ Plugging Back

☐ Casing Repair

☐ Altering Casing

☒ Other COMMINGLE GAS PROD

☐ Change of Plans

☐ New Construction

☐ Non-Routine Fracturing

☐ Water Shut-Off

☐ Conversion to Injection

☐ Dispose Water

(Note: Report results of multiple completion on Well Completion or Recompletion Report and Log form.)

13. Describe Proposed or Completed Operations (Clearly state all pertinent details, and give pertinent dates, including estimated date of starting any proposed work. If well is directionally drilled, give subsurface locations and measured and true vertical depths for all markers and zones pertinent to this work.)

Concho Resources Inc. respectfully requests approval to first meter then commingle the gas production from the following wells:

Fargo '11' Federal No. 1

and

Carbon Valley '14' Federal No. 2 well

Please see attached for details of our request



14. I hereby certify that the foregoing is true and correct.

Signed

Title Production Analyst

Date 06/14/01

(This space for Federal or State office use)

Approved by

(ORIG. SCD) DAVID R. GLASS

Title

Date

Conditions of approval, if any:

JUN 22 2001

**SEE ATTACHED FOR  
CONDITIONS OF APPROVAL**

Title 18 U.S.C. Section 1001, 1862, 1863, 1864, 1865, 1866, 1867, 1868, 1869, 1870, 1871, 1872, 1873, 1874, 1875, 1876, 1877, 1878, 1879, 1880, 1881, 1882, 1883, 1884, 1885, 1886, 1887, 1888, 1889, 1890, 1891, 1892, 1893, 1894, 1895, 1896, 1897, 1898, 1899, 1900, 1901, 1902, 1903, 1904, 1905, 1906, 1907, 1908, 1909, 1910, 1911, 1912, 1913, 1914, 1915, 1916, 1917, 1918, 1919, 1920, 1921, 1922, 1923, 1924, 1925, 1926, 1927, 1928, 1929, 1930, 1931, 1932, 1933, 1934, 1935, 1936, 1937, 1938, 1939, 1940, 1941, 1942, 1943, 1944, 1945, 1946, 1947, 1948, 1949, 1950, 1951, 1952, 1953, 1954, 1955, 1956, 1957, 1958, 1959, 1960, 1961, 1962, 1963, 1964, 1965, 1966, 1967, 1968, 1969, 1970, 1971, 1972, 1973, 1974, 1975, 1976, 1977, 1978, 1979, 1980, 1981, 1982, 1983, 1984, 1985, 1986, 1987, 1988, 1989, 1990, 1991, 1992, 1993, 1994, 1995, 1996, 1997, 1998, 1999, 2000, 2001, 2002, 2003, 2004, 2005, 2006, 2007, 2008, 2009, 2010, 2011, 2012, 2013, 2014, 2015, 2016, 2017, 2018, 2019, 2020, 2021, 2022, 2023, 2024, 2025, 2026, 2027, 2028, 2029, 2030, 2031, 2032, 2033, 2034, 2035, 2036, 2037, 2038, 2039, 2040, 2041, 2042, 2043, 2044, 2045, 2046, 2047, 2048, 2049, 2050, 2051, 2052, 2053, 2054, 2055, 2056, 2057, 2058, 2059, 2060, 2061, 2062, 2063, 2064, 2065, 2066, 2067, 2068, 2069, 2070, 2071, 2072, 2073, 2074, 2075, 2076, 2077, 2078, 2079, 2080, 2081, 2082, 2083, 2084, 2085, 2086, 2087, 2088, 2089, 2090, 2091, 2092, 2093, 2094, 2095, 2096, 2097, 2098, 2099, 2100, 2101, 2102, 2103, 2104, 2105, 2106, 2107, 2108, 2109, 2110, 2111, 2112, 2113, 2114, 2115, 2116, 2117, 2118, 2119, 2120, 2121, 2122, 2123, 2124, 2125, 2126, 2127, 2128, 2129, 2130, 2131, 2132, 2133, 2134, 2135, 2136, 2137, 2138, 2139, 2140, 2141, 2142, 2143, 2144, 2145, 2146, 2147, 2148, 2149, 2150, 2151, 2152, 2153, 2154, 2155, 2156, 2157, 2158, 2159, 2160, 2161, 2162, 2163, 2164, 2165, 2166, 2167, 2168, 2169, 2170, 2171, 2172, 2173, 2174, 2175, 2176, 2177, 2178, 2179, 2180, 2181, 2182, 2183, 2184, 2185, 2186, 2187, 2188, 2189, 2190, 2191, 2192, 2193, 2194, 2195, 2196, 2197, 2198, 2199, 2200, 2201, 2202, 2203, 2204, 2205, 2206, 2207, 2208, 2209, 2210, 2211, 2212, 2213, 2214, 2215, 2216, 2217, 2218, 2219, 2220, 2221, 2222, 2223, 2224, 2225, 2226, 2227, 2228, 2229, 2230, 2231, 2232, 2233, 2234, 2235, 2236, 2237, 2238, 2239, 2240, 2241, 2242, 2243, 2244, 2245, 2246, 2247, 2248, 2249, 2250, 2251, 2252, 2253, 2254, 2255, 2256, 2257, 2258, 2259, 2260, 2261, 2262, 2263, 2264, 2265, 2266, 2267, 2268, 2269, 2270, 2271, 2272, 2273, 2274, 2275, 2276, 2277, 2278, 2279, 2280, 2281, 2282, 2283, 2284, 2285, 2286, 2287, 2288, 2289, 2290, 2291, 2292, 2293, 2294, 2295, 2296, 2297, 2298, 2299, 2300, 2301, 2302, 2303, 2304, 2305, 2306, 2307, 2308, 2309, 2310, 2311, 2312, 2313, 2314, 2315, 2316, 2317, 2318, 2319, 2320, 2321, 2322, 2323, 2324, 2325, 2326, 2327, 2328, 2329, 2330, 2331, 2332, 2333, 2334, 2335, 2336, 2337, 2338, 2339, 2340, 2341, 2342, 2343, 2344, 2345, 2346, 2347, 2348, 2349, 2350, 2351, 2352, 2353, 2354, 2355, 2356, 2357, 2358, 2359, 2360, 2361, 2362, 2363, 2364, 2365, 2366, 2367, 2368, 2369, 2370, 2371, 2372, 2373, 2374, 2375, 2376, 2377, 2378, 2379, 2380, 2381, 2382, 2383, 2384, 2385, 2386, 2387, 2388, 2389, 2390, 2391, 2392, 2393, 2394, 2395, 2396, 2397, 2398, 2399, 2400, 2401, 2402, 2403, 2404, 2405, 2406, 2407, 2408, 2409, 2410, 2411, 2412, 2413, 2414, 2415, 2416, 2417, 2418, 2419, 2420, 2421, 2422, 2423, 2424, 2425, 2426, 2427, 2428, 2429, 2430, 2431, 2432, 2433, 2434, 2435, 2436, 2437, 2438, 2439, 2440, 2441, 2442, 2443, 2444, 2445, 2446, 2447, 2448, 2449, 2450, 2451, 2452, 2453, 2454, 2455, 2456, 2457, 2458, 2459, 2460, 2461, 2462, 2463, 2464, 2465, 2466, 2467, 2468, 2469, 2470, 2471, 2472, 2473, 2474, 2475, 2476, 2477, 2478, 2479, 2480, 2481, 2482, 2483, 2484, 2485, 2486, 2487, 2488, 2489, 2490, 2491, 2492, 2493, 2494, 2495, 2496, 2497, 2498, 2499, 2500, 2501, 2502, 2503, 2504, 2505, 2506, 2507, 2508, 2509, 2510, 2511, 2512, 2513, 2514, 2515, 2516, 2517, 2518, 2519, 2520, 2521, 2522, 2523, 2524, 2525, 2526, 2527, 2528, 2529, 2530, 2531, 2532, 2533, 2534, 2535, 2536, 2537, 2538, 2539, 2540, 2541, 2542, 2543, 2544, 2545, 2546, 2547, 2548, 2549, 2550, 2551, 2552, 2553, 2554, 2555, 2556, 2557, 2558, 2559, 2560, 2561, 2562, 2563, 2564, 2565, 2566, 2567, 2568, 2569, 2570, 2571, 2572, 2573, 2574, 2575, 2576, 2577, 2578, 2579, 2580, 2581, 2582, 2583, 2584, 2585, 2586, 2587, 2588, 2589, 2590, 2591, 2592, 2593, 2594, 2595, 2596, 2597, 2598, 2599, 2600, 2601, 2602, 2603, 2604, 2605, 2606, 2607, 2608, 2609, 2610, 2611, 2612, 2613, 2614, 2615, 2616, 2617, 2618, 2619, 2620, 2621, 2622, 2623, 2624, 2625, 2626, 2627, 2628, 2629, 2630, 2631, 2632, 2633, 2634, 2635, 2636, 2637, 2638, 2639, 2640, 2641, 2642, 2643, 2644, 2645, 2646, 2647, 2648, 2649, 2650, 2651, 2652, 2653, 2654, 2655, 2656, 2657, 2658, 2659, 2660, 2661, 2662, 2663, 2664, 2665, 2666, 2667, 2668, 2669, 2670, 2671, 2672, 2673, 2674, 2675, 2676, 2677, 2678, 2679, 2680, 2681, 2682, 2683, 2684, 2685, 2686, 2687, 2688, 2689, 2690, 2691, 2692, 2693, 2694, 2695, 2696, 2697, 2698, 2699, 2700, 2701, 2702, 2703, 2704, 2705, 2706, 2707, 2708, 2709, 2710, 2711, 2712, 2713, 2714, 2715, 2716, 2717, 2718, 2719, 2720, 2721, 2722, 2723, 2724, 2725, 2726, 2727, 2728, 2729, 2730, 2731, 2732, 2733, 2734, 2735, 2736, 2737, 2738, 2739, 2740, 2741, 2742, 2743, 2744, 2745, 2746, 2747, 2748, 2749, 2750, 2751, 2752, 2753, 2754, 2755, 2756, 2757, 2758, 2759, 2760, 2761, 2762, 2763, 2764, 2765, 2766, 2767, 2768, 2769, 2770, 2771, 2772, 2773, 2774, 2775, 2776, 2777, 2778, 2779, 2780, 2781, 2782, 2783, 2784, 2785, 2786, 2787, 2788, 2789, 2790, 2791, 2792, 2793, 2794, 2795, 2796, 2797, 2798, 2799, 2800, 2801, 2802, 2803, 2804, 2805, 2806, 2807, 2808, 2809, 2810, 2811, 2812, 2813, 2814, 2815, 2816, 2817, 2818, 2819, 2820, 2821, 2822, 2823, 2824, 2825, 2826, 2827, 2828, 2829, 2830, 2831, 2832, 2833, 2834, 2835, 2836, 2837, 2838, 2839, 2840, 2841, 2842, 2843, 2844, 2845, 2846, 2847, 2848, 2849, 2850, 2851, 2852, 2853, 2854, 2855, 2856, 2857, 2858, 2859, 2860, 2861, 2862, 2863, 2864, 2865, 2866, 2867, 2868, 2869, 2870, 2871, 2872, 2873, 2874, 2875, 2876, 2877, 2878, 2879, 2880, 2881, 2882, 2883, 2884, 2885, 2886, 2887, 2888, 2889, 2890, 2891, 2892, 2893, 2894, 2895, 2896, 2897, 2898, 2899, 2900, 2901, 2902, 2903, 2904, 2905, 2906, 2907, 2908, 2909, 2910, 2911, 2912, 2913, 2914, 2915, 2916, 2917, 2918, 2919, 2920, 2921, 2922, 2923, 2924, 2925, 2926, 2927, 2928, 2929, 2930, 2931, 2932, 2933, 2934, 2935, 2936, 2937, 2938, 2939, 2940, 2941, 2942, 2943, 2944, 2945, 2946, 2947, 2948, 2949, 2950, 2951, 2952, 2953, 2954, 2955, 2956, 2957, 2958, 2959, 2960, 2961, 2962, 2963, 2964, 2965, 2966, 2967, 2968, 2969, 2970, 2971, 2972, 2973, 2974, 2975, 2976, 2977, 2978, 2979, 2980, 2981, 2982, 2983, 2984, 2985, 2986, 2987, 2988, 2989, 2990, 2991, 2992, 2993, 2994, 2995, 2996, 2997, 2998, 2999, 3000, 3001, 3002, 3003, 3004, 3005, 3006, 3007, 3008, 3009, 3010, 3011, 3012, 3013, 3014, 3015, 3016, 3017, 3018, 3019, 3020, 3021, 3022, 3023, 3024, 3025, 3026, 3027, 3028, 3029, 3030, 3031, 3032, 3033, 3034, 3035, 3036, 3037, 3038, 3039, 3040, 3041, 3042, 3043, 3044, 3045, 3046, 3047, 3048, 3049, 3050, 3051, 3052, 3053, 3054, 3055, 3056, 3057, 3058, 3059, 3060, 3061, 3062, 3063, 3064, 3065, 3066, 3067, 3068, 3069, 3070, 3071, 3072, 3073, 3074, 3075, 3076, 3077, 3078, 3079, 3080, 3081, 3082, 3083, 3084, 3085, 3086, 3087, 3088, 3089, 3090, 3091, 3092, 3093, 3094, 3095, 3096, 3097, 3098, 3099, 3100, 3101, 3102, 3103, 3104, 3105, 3106, 3107, 3108, 3109, 3110, 3111, 3112, 3113, 3114, 3115, 3116, 3117, 3118, 3119, 3120, 3121, 3122, 3123, 3124, 3125, 3126, 3127, 3128, 3129, 3130, 3131, 3132, 3133, 3134, 3135, 3136, 3137, 3138, 3139, 3140, 3141, 3142, 3143, 3144, 3145, 3146, 3147, 3148, 3149, 3150, 3151, 3152, 3153, 3154, 3155, 3156, 3157, 3158, 3159, 3160, 3161, 3162, 3163, 3164, 3165, 3166, 3167, 3168, 3169, 3170, 3171, 3172, 3173, 3174, 3175, 3176, 3177, 3178, 3179, 3180, 3181, 3182, 3183, 3184, 3185, 3186, 3187, 3188, 3189, 3190, 3191, 3192, 3193, 3194, 3195, 3196, 3197, 3198, 3199, 3200, 3201, 3202, 3203, 3204, 3205, 3206, 3207, 3208, 3209, 3210, 3211, 3212, 3213, 3214, 3215, 3216, 3217, 3218, 3219, 3220, 3221, 3222, 3223, 3224, 3225, 3226, 3227, 3228, 3229, 3230, 3231, 3232, 3233, 3234, 3235, 3236, 3237, 3238, 3239, 3240, 3241, 3242, 3243, 3244, 3245, 3246, 3247, 3248, 3249, 3250, 3251, 3252, 3253, 3254, 3255, 3256, 3257, 3258, 3259, 3260, 3261, 3262, 3263, 3264, 3265, 3266, 3267, 3268, 3269, 3270, 3271, 3272, 3273, 3274, 3275, 3276, 3277, 3278, 3279, 3280, 3281, 3282, 3283, 3284, 3285, 3286, 3287, 3288, 3289, 3290, 3291, 3292, 3293, 3294, 3295, 3296, 3297, 3298, 3299, 3300, 3301, 3302, 3303, 3304, 3305, 3306, 3307, 3308, 3309, 3310, 3311, 3312, 3313, 3314, 3315, 3316, 3317, 3318, 3319, 3320, 3321, 3322, 3323, 3324, 3325, 3326, 3327, 3328, 3329, 3330, 3331, 3332, 3333, 3334, 3335, 3336, 3337, 3338, 3339, 3340, 3341, 3342, 3343, 3344, 3345, 3346, 3347, 3348, 3349, 3350, 3351, 3352, 3353, 3354, 3355, 3356, 3357, 3358, 3359, 3360, 3361, 3362, 3363, 3364, 3365, 3366, 3367, 3368, 3369, 3370, 3371, 3372, 3373, 3374, 3375, 3376, 3377, 3378, 3379, 3380, 3381, 3382, 3383, 3384, 3385, 3386, 3387, 3388, 3389, 3390, 3391, 3392, 3393, 3394, 3395, 3396, 3397, 3398, 3399, 3400, 3401, 3402, 3403, 3404, 3405, 3406, 3407, 3408, 3409, 3410, 3411

RECEIVED  
2001 JUN 15 AM 8:49  
BUREAU OF LAND MGMT.  
ROSWEILL OFFICE

# CONCHO RESOURCES INC.

Suite 410

110 W. Louisiana

Midland, Texas 79701

(915) 683-7443

FAX 683-7441

June 14, 2001

Bureau of Land Mangement  
2909 West Second  
Roswell, NM 88201

Re: Off Lease Commingling and Off Lease Sales of Gas  
 Fargo '11' Federal No. 1  
 Eddy County, New Mexico

Gentlemen:

Concho Resources Inc. respectfully requests approval for Central Tank Battery (CTB) Commingling of gas production from the follow wells and pools:

Fargo '11' Federal No. 1  
Carbon Valley '14' Federal No. 2

Diamond Mound Morrow  
Diamond Mound Morrow

Please see Attachment I for well locations.

Also, we are requesting approval for Off Lease Sales of the gas production for the Fargo '11' Federal No. 1 well. Concho Resources Inc. will first meter then commingle the gas production from the above wells and sell the gas production at the Carbon Valley '23' Federal No. 1 CPD. Administrative Order, OLM-17, was issued on October 6, 2000 permitting off lease measurement of the Carbon Valley '14' Federal No. 2 well.

The common sales meter for the two wells is located in Unit Letter: H, Section 23, T-16S, R-27E in Lea County, New Mexico. Each well battery is located at the individual well location. The subject wells and gas pipeline route are depicted on Attachment II. Attachment III is the facility diagrams for the Carbon Valley '14' Federal No. 2 well.

The purpose of the Commingling and the Off Lease Measurement and Sales is to reduce facility and operating costs, thereby increasing the economic life of the wells.

Also enclosed please find Attachment V, owner notification letter, and Attachment VI, owner list for each well. The notification letter was sent to owners on June 14, 2001.

Thank you for your cooperation in this matter. If you have any questions, please feel free to contact me at (915) 683-7443.

Sincerely,



Terri Stathem  
Production Analyst

RECEIVED  
2001 JUN 15 AM 8:49  
BUREAU OF LAND MGMT.  
ROSSELL OFFICE

**Concho Resources Inc.  
Pool Lease Surface Commingling  
Fargo '11' Federal No. 1  
Carbon Valley '14' Federal No. 2  
Eddy County, New Mexico**

**Fargo '11' Federal No. 1**

**NM7066**

Diamond Mound Morrow

660' FSL & 660' FWL, Sec. 11, T-16S, R-27E

**Carbon Valley '14' Federal No. 2**

**NM84851**

Diamond Mound Morrow

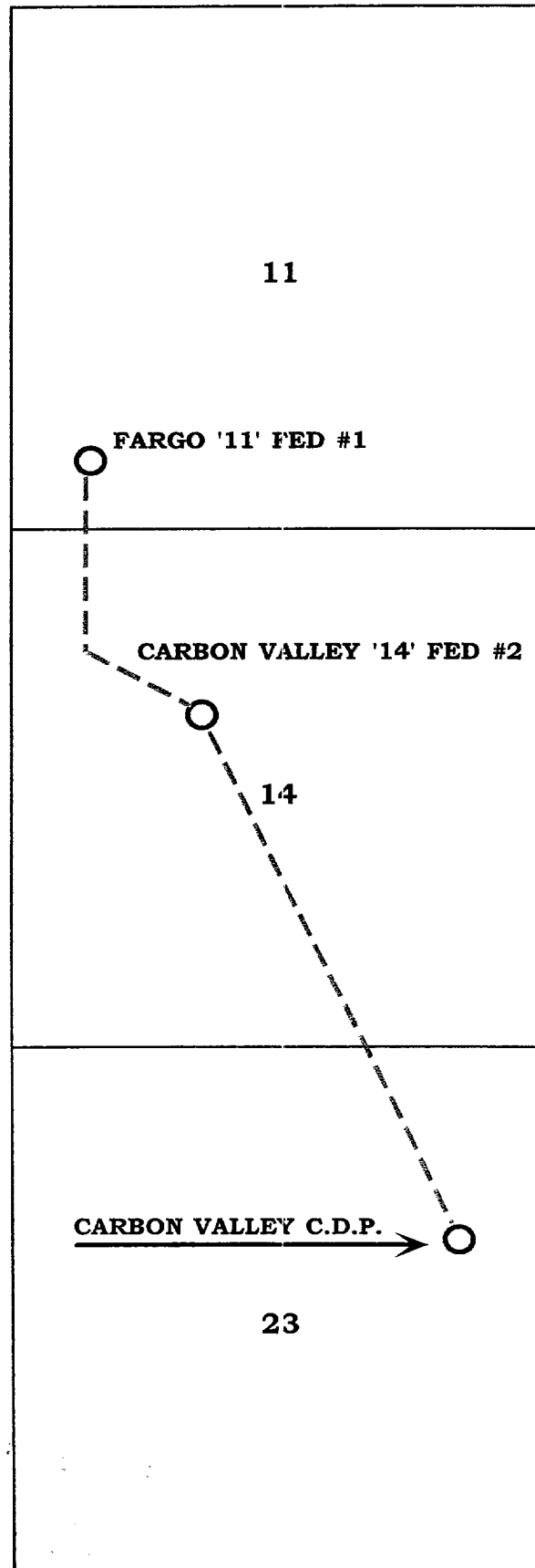
1850' FNL & 1980' FWL, Sec. 14, T-16S, R-27E

BUREAU OF LAND MGMT.  
ROSWELL OFFICE

2001 JUN 15 AM 8:49

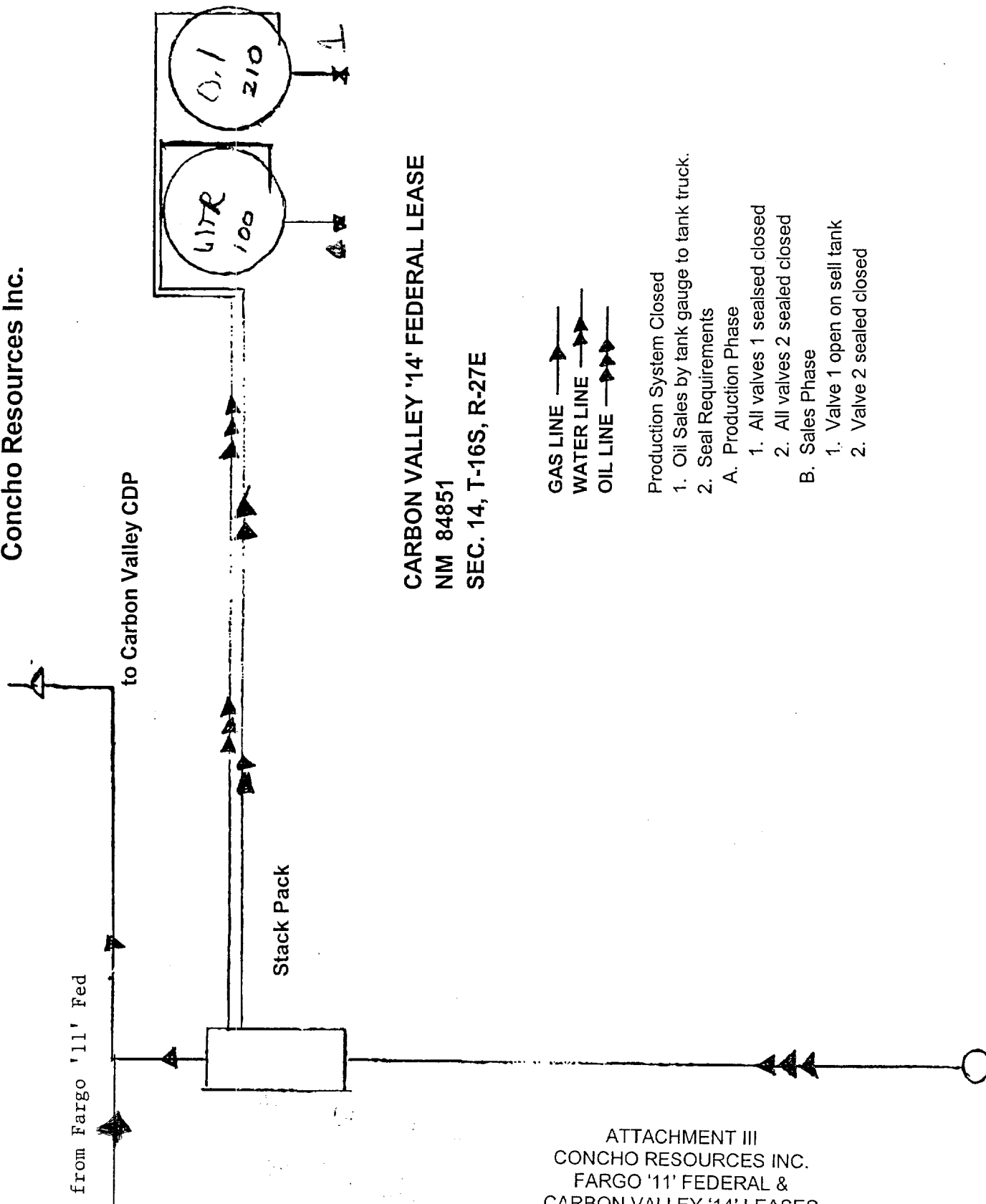
RECEIVED

**CONCHO RESOURCES INC  
FARGO '11' FEDERAL  
SEC 11, 14 & 23, T16S, R27E  
EDDY COUNTY, NEW MEXICO**



RECEIVED  
2001 JUN 15 AM 8:49  
BUREAU OF LAND MGMT  
ROSWELL OFFICE





CARBON VALLEY '14' FEDERAL LEASE  
NM 84851  
SEC. 14, T-16S, R-27E

- Production System Closed
1. Oil Sales by tank gauge to tank truck.
  2. Seal Requirements
    - A. Production Phase
      1. All valves 1 sealed closed
      2. All valves 2 sealed closed
    - B. Sales Phase
      1. Valve 1 open on sell tank
      2. Valve 2 sealed closed

BUREAU OF LAND MGMT.  
ROSWELL OFFICE

2001 JUN 15 AM 8:49

RECEIVED

**CONCHO RESOURCES INC.**

Suite 410

110 W. Louisiana

Midland, Texas 79701

(915) 683-7443

FAX 683-7441

June 14, 2001

Dear Interest Owner:


Re: Notification of Concho Resources Inc. for Administrative Approval  
For Off Lease Commingling and Off Lease  
Measurement and Sales of Gas Production from the  
Fargo '11' Federal No. 1

Concho Resources Inc. hereby notifies you that it is seeking approval to first meter and then commingle gas production from the wells listed on Attachment I. Also, we are requesting approval to sale the produced gas off lease. The common sales meter for said wells is located at the Carbon Valley CPD located in Unit H, SE/4 NE/4, Sec. 23, T-16S, R-27E in Eddy County, NM.

If you have any objection to this request, it is necessary for you to file a written objection within twenty (20) days of June 15, 2001 with the New Mexico Oil Conservation Division in Santa Fe, New Mexico. If you have no objections, it is not necessary for you to file anything.

Please feel free to call if I can be of any assistance.

Sincerely,



Terri Stathem  
Production Analyst

Enclosures

ATTACHMENT IV  
CONCHO RESOURCES INC.  
FARGO '11' FEDERAL &  
CARBON VALLEY '14' LEASES  
EDDY CO., NM

RECEIVED  
2001 JUN 15 AM 8:49  
BUREAU OF LAND MGMT.  
ROSWELL OFFICE

**Concho Resources Inc.**  
**Fargo '11' Federal & Carbon Valley '14' Federal**  
**Owner Listing**

**Fargo '11' Federal**

L. G. & Jeanne Wells	Address Unknown	
Trustee Stuart L. Carter Trust	Address Unknown	
1988 Foran Oil Co. Employees Ptr	8340 Meadow Rd., Ste 158	Dallas, Tx 75231
G. Dee Williamson	216 W. 3rd	Roswell, NM 88201
Hanagan Properties	P O Box 1887	Santa Fe, NM 87504
Hugh E. Hanagan & Betty Hanagan	P O Box 1737	Roswell, NM 88202-1737
Nolan H. Brunson Jr	532 E. Baja Dr	Hobbs, NM 88240
Lanita C. Williamson	9352 Highedge Circle	Dallas, Tx 75239-2585
Carolyn Ann Nunnally	507 Meadowview Ln	Coppell, Tx 75019-5742
Georgette H. Olmstead	8724 Madre Ave NE	Albuquerque, NM 87111-6610
Ocean Energy Inc.	1001 Fannin, Ste 1600	Houston, Tx 77002
GAJH 1989 Lmt Ptrshp	c/o Ocean Energy Inc., 1001 Fannin,	Houston, Tx 77002
Plains Radio Inc	P O Box 11351	Midland, Tx 79702
E & S Petroleum LLC	P O Box 2825	Amarillo, Tx 79105
Department of Interior		

**Carbon Valley 14 Federal**

Anderson, Curtis	3807 S. County Rd. 1135	Midland, Tx 79706
Apache Corp	2000 Post Oak Blvd, Ste 100	Houston, Tx 77056
Chi Energy Inc.	P O Box 1799	Midland, Tx 79702
Davidson, James A.	P O Box 494	Midland, Tx 79702
Fasken Oil & Ranch	303 W Wall, Ste 1800	Midland, Tx 79701
Lowe Partners LP	Dept 5, Box 4887	Houston, Tx 77210-4887
Murchison Oil & Gas	P O Box 841670	Dallas, Tx 75201
Department of Interior		

**Carbon Valley 23 Federal**

Anderson, Curtis	3807 S. County Rd. 1135	Midland, Tx 79706
Apache Corp	2000 Post Oak Blvd, Ste 100	Houston, Tx 77056
Chi Energy Inc.	P O Box 1799	Midland, Tx 79702
Davidson, James A.	P O Box 494	Midland, Tx 79702
Fasken Oil & Ranch	303 W Wall, Ste 1800	Midland, Tx 79701
Lowe Partners LP	Dept 5, Box 4887	Houston, Tx 77210-4887
Murchison Oil & Gas	P O Box 841670	Dallas, Tx 75201
Department of Interior	P O Box 5810TA	Denver, CO 80217-5810
Thoma, John	1011 Mesquite Ridge	Graford, Tx 76449

RECEIVED  
2001 JUN 15 AM 8:49  
BUREAU OF LAND MGMT.  
ROSWELL OFFICE