

District I
PO Box 1980, Hobbs, NM 88241-1980
District II
811 South First, Artesia, NM 88210
District III
1000 Rio Brazos Rd., Aztec, NM 87410
District IV
2040 South Pacheco, Santa Fe, NM 87505

State of New Mexico
Energy, Minerals & Natural Resources Department

OIL CONSERVATION DIVISION
2040 South Pacheco
Santa Fe. NM 87505

Form C-104
Revised October 18, 1994
Instructions on back
Submit to Appropriate District Office
5 Copies

☐ AMENDED REPORT

I. REQUEST FOR ALLOWABLE AND AUTHORIZATION TO TRANSPORT

¹ Operator name and Address OXY USA WTP Limited Partnership P.O. BOX 50250 MIDLAND, TX 79710-0250		² OGRID Number 192463
		³ Reason for Filing Code AO, AG, RT-2000bbl
⁴ API Number 30-015-31699	⁵ Pool Name EMPIRE PENN	⁶ Pool Code 76440
⁷ Property Code 2732 27869	⁸ Property Name OXY THE BUG FEDERAL	⁹ Well Number 2


II. ¹⁰ Surface Location

Ul or lot no. D	Section 21	Township 17S	Range 28E	Lot.Idn	Feet from the 660	North/South Line NORTH	Feet from the 1295	East/West line WEST	County EDDY
--------------------	---------------	-----------------	--------------	---------	----------------------	---------------------------	-----------------------	------------------------	----------------

¹¹ Bottom Hole Location

UL or lot no.	Section	Township	Range	Lot Idn	Feet from the	North/South line	Feet from the	East/West line	County
¹² Lse Code F	¹³ Producing Method Code F	¹⁴ Gas Connection Date 6/20/01	¹⁵ C-129 Permit Number	¹⁶ C-129 Effective Date	¹⁷ C-129 Expiration Date				

III. Oil and Gas Transporters

¹⁸ Transporter OGRID	¹⁹ Transporter Name and Address	²⁰ POD	²¹ O/G	²² POD ULSTR Location and Description
015694	NAVAJO REFINING CO. P.O. BOX 159 ARTESIA, NM 88210	2829162	O	
5097	CONOCO INC. 10 DESTA DR. Ste.550 MIDLAND, TX 79705	2829163	G	

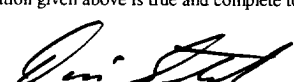

IV. Produced Water

²³ POD 2829164	²⁴ POD ULSTR Location and Description
------------------------------	--

V. Well Completion Data

²⁵ Spud Date 4/13/01	²⁶ Ready Date 6/15/01	²⁷ TD 10154'	²⁸ PBSD 10107'	²⁹ Perforations 9932-9992'	³⁰ DHC, DC,MC
³¹ Hole Size	³² Casing & Tubing Size	³³ Depth Set	³⁴ Sacks Cement		
17-1/2"	13-3/8"	456'	400		
12-1/4"	9-5/8"	2308'	815		
8-3/4"	7"	8700'	481		
6-1/8"	4-1/2"	8345-10154'	175		

VI. Well Test Data

³⁵ Date New Oil 6/20/01	³⁶ Gas Delivery Date 6/20/01	³⁷ Test Date	³⁸ Test Length	³⁹ Tbg. Pressure	⁴⁰ Csg. Pressure
⁴¹ Choke Size	⁴² Oil	⁴³ Water	⁴⁴ Gas	⁴⁵ AOF	⁴⁶ Test Method
⁴⁷ I hereby certify that the rules of the Oil Conservation Division have been complied with and that the information given above is true and complete to the best of my knowledge and belief. Signature: 			OIL CONSERVATION DIVISION ORIGINAL SIGNED BY TIM W. GUM DISTRICT II SUPERVISOR Approved by: 		
Printed Name: DAVID STEWART			Title:		
Title: SR. REGULATORY ANALYST			Approval Date: JUL 19 2001		
Date: 6/29/01		Phone: 915-685-5717			
⁴⁸ If this is a change of operator fill in the OGRID number and name of the previous operator					
Previous Operator Signature			Printed Name OIL CONSERVATION DIVISION Date		