

District I  
1625 N. French Dr., Hobbs, NM 88240  
District II  
811 South First, Artesia, NM 88210  
District III  
1000 Rio Brazos Road, Aztec, NM 87410  
District IV  
2040 South Pacheco, Santa Fe, NM 87505

State of New Mexico  
Energy Minerals and Natural Resources

Oil Conservation Division  
2040 South Pacheco  
Santa Fe, NM 87505

Form C-101  
Revised March 17, 1999

Submit to appropriate District Office  
State Lease - 6 Copies  
Fee Lease - 5 Copies

☐ AMENDED REPORT

APPLICATION FOR PERMIT TO DRILL, RE-ENTER, DEEPEN, PLUGBACK, OR ADD A ZONE

<sup>1</sup> Operator Name and Address David Hammond P O Box 1538 Artesia, NM 88210		<sup>2</sup> OGRID Number 156206
<sup>3</sup> Property Code 19369	<sup>4</sup> Property Name SPURK "F" STATE	<sup>5</sup> API Number 30-015-31831
		<sup>6</sup> Well No. 2

<sup>7</sup> Surface Location

UL or lot no.	Section	Township	Range	Lot Idn	Feet from the	North/South line	Feet from the	East/West line	County
M	16	175	28E		330	south	983	west	Eddy

<sup>8</sup> Proposed Bottom Hole Location If Different From Surface

UL or lot no.	Section	Township	Range	Lot Idn	Feet from the	North/South line	Feet from the	East/West line	County

<sup>9</sup> Proposed Pool 1

<sup>10</sup> Proposed Pool 2

Red Lake; Seven Rivers, South

<sup>11</sup> Work Type Code N	<sup>12</sup> Well Type Code O	<sup>13</sup> Cable/Rotary Cable	<sup>14</sup> Lease Type Code S	<sup>15</sup> Ground Level Elevation 3581
<sup>16</sup> Multiple N	<sup>17</sup> Proposed Depth 700	<sup>18</sup> Formation SR	<sup>19</sup> Contractor Mark Hammond	<sup>20</sup> Spud Date

<sup>21</sup> Proposed Casing and Cement Program

Hole Size	Casing Size	Casing weight/foot	Setting Depth	Sacks of Cement	Estimated TOC
12 1/4	85/8	24#	450'	CIRCULATE	Surface
6 1/2	4 1/2	10.5#	700"	CIRCULATE	"

<sup>22</sup> Describe the proposed program. If this application is to DEEPEN or PLUG BACK, give the data on the present productive zone and proposed new productive zone. Describe the blowout prevention program, if any. Use additional sheets if necessary.

We plan to drill a 700' Seven Rivers well with cable tools.  
All casing will be ran and cemented, using methods approved by  
OCD.

<sup>23</sup> I hereby certify that the information given above is true and complete to the best of my knowledge and belief. Signature: <i>David Hammond</i> Printed name: DAVID HAMMOND Title: OPERATOR Date: June 6, 2001 Phone: (505) 748-3993		OIL CONSERVATION DIVISION Approved by: SUPERVISOR, DISTRICT II Title: Approval Date: JUN 18 2001 Expiration Date: JUN 18 2002 Conditions of Approval: Attached <input type="checkbox"/>	
--	--	---	--

DISTRICT I  
1826 N. French Dr., Hobbs, NM 88240

DISTRICT II  
811 South First, Artesia, NM 88210

DISTRICT III  
1000 Rio Brazos Rd., Aztec, NM 87410

DISTRICT IV  
2040 South Pacheco, Santa Fe, NM 87505

State of New Mexico  
Energy, Minerals and Natural Resources Department

Form C-102  
Revised March 17, 1999

Submit to Appropriate District Office  
State Lease - 4 Copies  
Fee Lease - 3 Copies

OIL CONSERVATION DIVISION

2040 South Pacheco  
Santa Fe, New Mexico 87504-2088

☐ AMENDED REPORT

WELL LOCATION AND ACREAGE DEDICATION PLAT

API Number <b>30-015-</b>	Pool Code <b>51510</b>	Pool Name <b>S. RED LAKE SEVEN RIVERS</b>
Property Code <b>19369</b>	Property Name <b>SPURCK "F" STATE</b>	Well Number <b>2</b>
OGRID No. <b>156203</b>	Operator Name <b>DAVID HAMMOND</b>	Elevation <b>3581'</b>

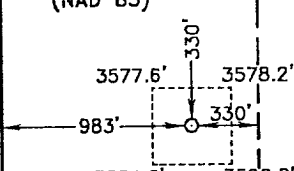


Surface Location

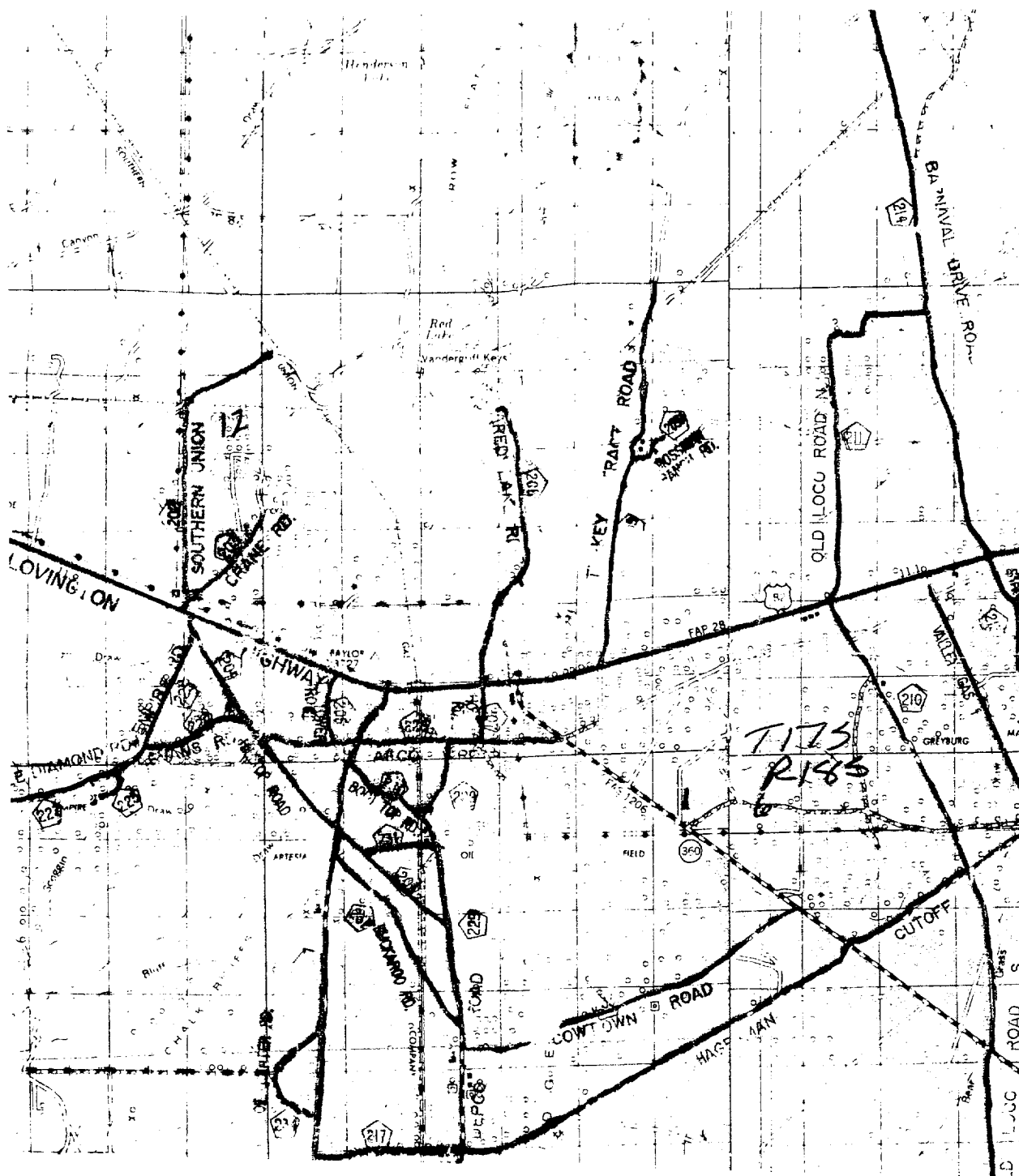
UL or lot No. <b>M</b>	Section <b>16</b>	Township <b>17 S</b>	Range <b>28 E</b>	Lot Idn	Feet from the <b>330</b>	North/South line <b>SOUTH</b>	Feet from the <b>983</b>	East/West line <b>WEST</b>	County <b>EDDY</b>
---------------------------	----------------------	-------------------------	----------------------	---------	-----------------------------	----------------------------------	-----------------------------	-------------------------------	-----------------------

Bottom Hole Location If Different From Surface

UL or lot No.	Section	Township	Range	Lot Idn	Feet from the	North/South line	Feet from the	East/West line	County
Dedicated Acres <b>40</b>	Joint or Infill	Consolidation Code	Order No.						

NO ALLOWABLE WILL BE ASSIGNED TO THIS COMPLETION UNTIL ALL INTERESTS HAVE BEEN CONSOLIDATED  
OR A NON-STANDARD UNIT HAS BEEN APPROVED BY THE DIVISION

<div><p>LAT - N32°49'40.3" LONG - W104°11'09.8" (NAD 83)</p></div>	<div><p>RECEIVED OCD - ARTESIA</p></div>	<div><p>OPERATOR CERTIFICATION</p><p>I hereby certify the the information contained herein is true and complete to the best of my knowledge and belief.</p><p> Signature</p><p><b>DAVID HAMMOND</b> Printed Name</p><p><b>OPERATOR</b> Title</p><p><b>6-6-01</b> Date</p></div> <div><p>SURVEYOR CERTIFICATION</p><p>I hereby certify that the well location shown on this plat was plotted from field notes of actual surveys made by me or under my supervision, and that the same is true and correct to the best of my belief.</p><p><b>May 8, 2001</b> Date Surveyed</p><p> Signature &amp; Seal Professional Surveyor</p><p><b>7977</b> Professional Surveyor No.</p><p><b>7977</b> Certificate No.</p><p><b>BASIN SURVEYS</b></p></div>
--	--	--



SPURCK "F" STATE #2  
 Located at 330' FSL and 983' FWL  
 Section 16, Township 17 South, Range 28 East,  
 N.M.P.M., Eddy County, New Mexico.

**basin**  
**surveys**  
 focused on excellence  
 in the oilfield

P.O. Box 1786  
 1120 N. West County Rd.  
 Hobbs, New Mexico 88241  
 (505) 393-7316 - Office  
 (505) 392-3074 - Fax  
 basinsurveys.com

W.O. Number: 140BAA - KJG CD#4

Survey Date: 05-06-2001

Scale: 1" = 2 MILES

Date: 05-07-2001

DAVID HAMMOND