

UNITED STATES
DEPARTMENT OF THE INTERIOR
BUREAU OF LAND MANAGEMENT

OCD-ARTESIA

FORM APPROVED
OMB No. 1004-0135
Expires November 30, 2000

SUNDRY NOTICES AND REPORTS ON WELLS
Do not use this form for proposals to drill or to re-enter an abandoned well. Use Form 3160-3 (APD) for such proposals.

SUBMIT IN TRIPLICATE - Other instructions on reverse side

1. Type of Well

☐ Oil Well ☒ Gas Well ☐ Other

2. Name of Operator

CONCHO RESOURCES, INC. (ERICK NELSON 915-683-7443)

3a. Address 110 WEST LOUISIANA SUITE 410
MIDLAND, TEXAS 79701

3b. Phone No. (include area code)
915-683-7443

4. Location of Well (Footage, Sec., T., R., M., or Survey Description)

1980' FNL & 1780' FWL SEC. 8 T16S-R28E EDDY CO. NM

5. Lease Serial No.

NM-97872

6. If Indian, Allottee or Tribe Name

7. If Unit or CA/Agreement, Name and/or No.

8. Well Name and No.

BLACKBIRD "8" FEDERAL # 3

9. API Well No.

30-015-31880

10. Field and Pool, or Exploratory Area

UNDES. DIAMOND MOUND MORROW

11. County or Parish, State

EDDY CO. NEW MEXICO

12. CHECK APPROPRIATE BOX(ES) TO INDICATE NATURE OF NOTICE, REPORT, OR OTHER DATA

TYPE OF SUBMISSION

TYPE OF ACTION

☒ Notice of Intent

☐ Subsequent Report

☐ Final Abandonment Notice

☐ Acidize

☐ Alter Casing

☐ Casing Repair

☒ Change Plans

☐ Convert to Injection

☐ Deepen

☐ Fracture Treat

☐ New Construction

☐ Plug and Abandon

☐ Plug Back

☐ Production (Start/Resume)

☐ Reclamation

☐ Recomplete

☐ Temporarily Abandon

☐ Water Disposal

☐ Water Shut-Off

☐ Well Integrity

☐ Other

13. Describe Proposed or Completed Operation (clearly state all pertinent details, including estimated starting date of any proposed work and approximate duration thereof. If the proposal is to deepen directionally or recompleat horizontally, give subsurface locations and measured and true vertical depths of all pertinent markers and zones. Attach the Bond under which the work will be performed or provide the Bond No. on file with BLM/BIA. Required subsequent reports shall be filed within 30 days following completion of the involved operations. If the operation results in a multiple completion or recompleat in a new interval, a Form 3160-4 shall be filed once testing has been completed. Final Abandonment Notices shall be filed only after all requirements, including reclamation, have been completed, and the operator has determined that the site is ready for final inspection.)

1. Concho Resources, Inc. requests the approval to move their location on their Blackbird "8" Federal # 3 currently located 1980' FNL & 2180' FWL SEC. 8 T16S-R28E Eddy Co. NM to a new location that scales 1980' FNL & 1780' FWL SEC. 8 T16S-R28E Eddy Co. NM.

2. The reason for this move is to comply with gas well spacing rules of the Oil Conservation Division of New Mexico Energy, Minerals and Natural Resources Department.

14. I hereby certify that the foregoing is true and correct
Name (Printed/Typed)

Joe T. Janica

Title Agent

Signature

Date 06/06/01

THIS SPACE FOR FEDERAL OR STATE OFFICE USE

Approved by /s/ LESLIE A. THEISS

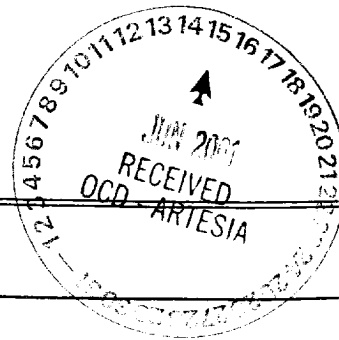
FIELD MANAGER

Date JUN 14 2001

Conditions of approval, if any, are attached. Approval of this notice does not warrant or certify that the applicant holds legal or equitable title to those rights in the subject lease which would entitle the applicant to conduct operations thereon.

Office CARLSBAD FIELD OFFICE

Title 18 U.S.C. Section 1001 and Title 43 U.S.C. Section 1212, make it a crime for any person knowingly and willfully to make to any department or agency of the United States any false, fictitious or fraudulent statements or representations as to any matter within its jurisdiction.



DISTRICT I
P.O. Box 1980, Hobbs, NM 88241-1980

State of New Mexico
Energy, Minerals and Natural Resources Department

Form C-102
Revised February 10, 1994
Submit to Appropriate District Office
State Lease - 4 Copies
Fee Lease - 3 Copies

DISTRICT II
P.O. Drawer DD, Artesia, NM 88211-0719

OIL CONSERVATION DIVISION

DISTRICT III
1000 Rio Brazos Rd., Artec, NM 87410

P.O. Box 2088
Santa Fe, New Mexico 87504-2088

DISTRICT IV
P.O. BOX 2088, SANTA FE, N.M. 87504-2088

WELL LOCATION AND ACREAGE DEDICATION PLAT

☐ AMENDED REPORT

API Number	Pool Code	Pool Name
		UNDES DIAMOND MOUND - MORROW
Property Code	Property Name	Well Number
	BLACKBIRD 8 FEDERAL	3
OGRID No. 166111	Operator Name CONCHO RESOURCES, INC.	Elevation 3672'

Surface Location

UL or lot No.	Section	Township	Range	Lot Idn	Feet from the	North/South line	Feet from the	East/West line	County
F	8	16-S	28-E		1980	NORTH	1780	WEST	EDDY

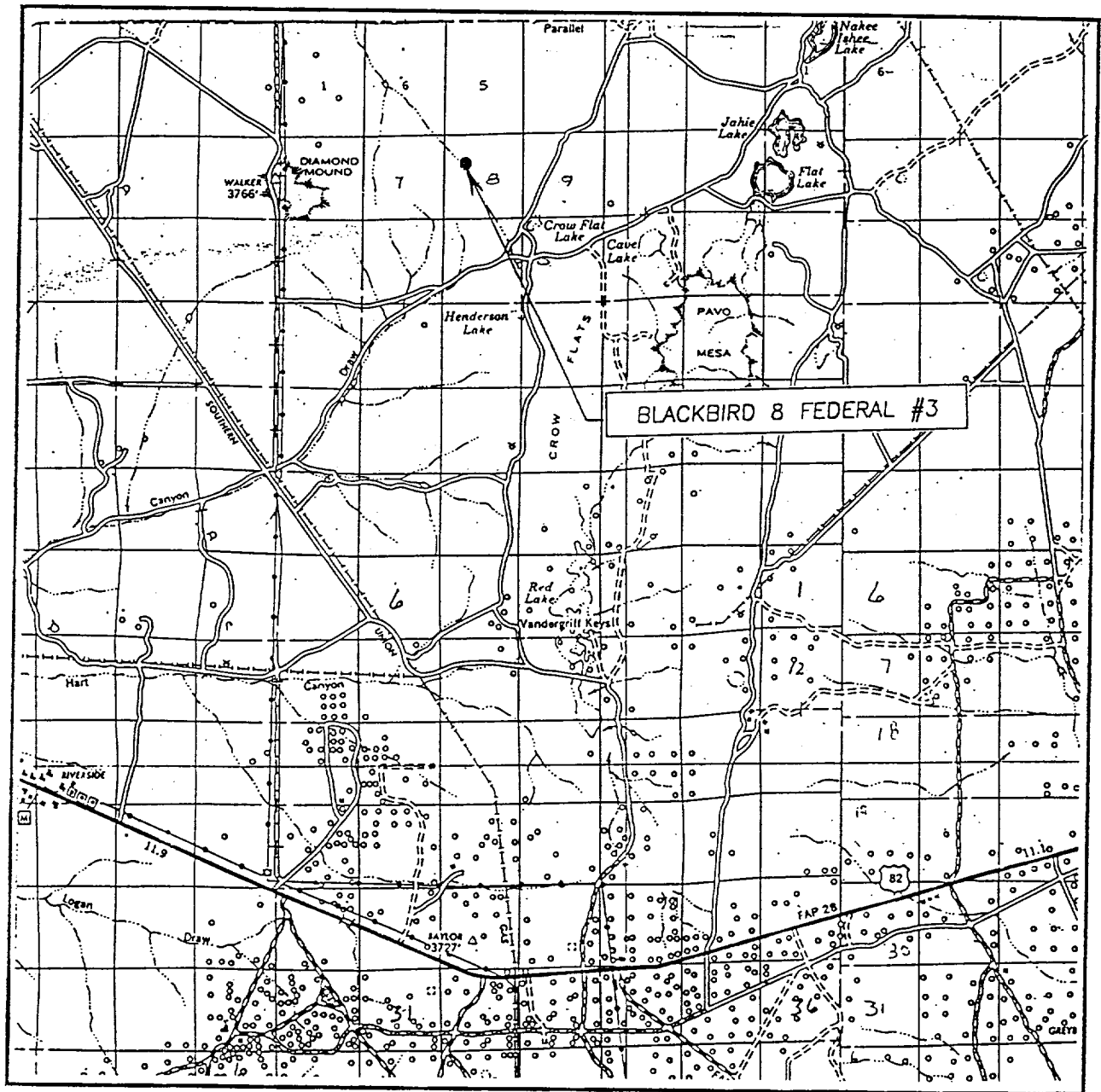
Bottom Hole Location If Different From Surface

UL or lot No.	Section	Township	Range	Lot Idn	Feet from the	North/South line	Feet from the	East/West line	County
Dedicated Acres	Joint or Infill	Consolidation Code	Order No.						
320									

NO ALLOWABLE WILL BE ASSIGNED TO THIS COMPLETION UNTIL ALL INTERESTS HAVE BEEN CONSOLIDATED
OR A NON-STANDARD UNIT HAS BEEN APPROVED BY THE DIVISION

	<p>OPERATOR CERTIFICATION</p> <p>I hereby certify the the information contained herein is true and complete to the best of my knowledge and belief.</p> <p><i>Joe T. Janica</i> Signature Joe T. Janica Printed Name Agent Title 06/06/01 Date</p> <p>SURVEYOR CERTIFICATION</p> <p>I hereby certify that the well location shown on this plat was plotted from field notes of actual surveys made by me or under my supervision, and that the same is true and correct to the best of my belief.</p> <p>MARCH 27, 2001 Date Surveyed AWB Signature & Seal of Professional Surveyor <i>Ronald J. Eidson</i> 03/28/01 61-11-0388 Certificate No. RONALD J. EIDSON 3239 GARY EIDSON 12641</p>
--	---

VICINITY MAP



SCALE: 1" = 2 MILES

SEC. 8 TWP. 16-S RGE. 28-E

SURVEY N.M.P.M.

COUNTY EDDY

DESCRIPTION 1980'FNL & 1780'FWL

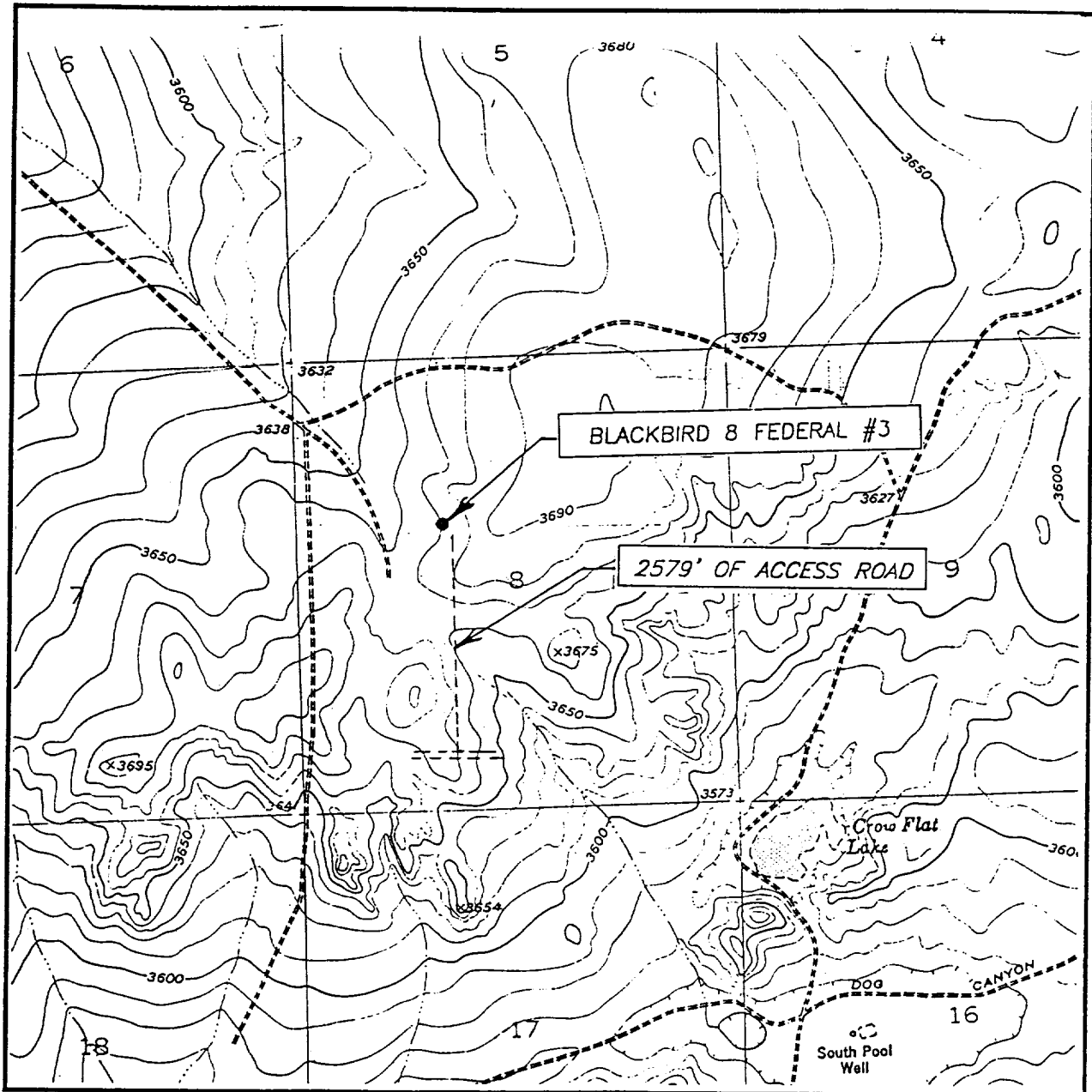
ELEVATION 3672'

OPERATOR CONCHO RESOURCES, INC.

LEASE BLACKBIRD 8 FEDERAL

JOHN WEST SURVEYING
HOBBS, NEW MEXICO
(505) 393-3117

LOCATION VERIFICATION MAP



SCALE: 1" = 2000'

CONTOUR INTERVAL: 10'
DIAMOND MOUND, N.M.

SEC. 8 TWP. 16-S RGE. 28-E

SURVEY N.M.P.M.

COUNTY EDDY

DESCRIPTION 1980'FNL & 1780'FWL

ELEVATION 3672'

OPERATOR CONCHO RESOURCES, INC.

LEASE BLACKBIRD 8 FEDERAL

U.S.G.S. TOPOGRAPHIC MAP
DIAMOND MOUND, N.M.

JOHN WEST SURVEYING
HOBBS, NEW MEXICO
(505) 393-3117

RECEIVED
JUN 21 1971
FEDERAL BUREAU OF INVESTIGATION
U.S. DEPARTMENT OF JUSTICE