

District I  
1825 N. French Dr. Hobbs, NM 88240

District II  
811 South First, Artesia, NM 88210

District III  
1000 Rio Brazos Rd., Aztec NM 87410

District IV  
2040 South Pacheco, Santa Fe, NM 87505

State of New Mexico  
Energy, Minerals & Natural Resources

OIL CONSERVATION DIVISION

2040 South Pacheco  
Santa Fe, N M 87505

Form C-102

Revised March 17, 1999

Submit to Appropriate District Office

State Lease - 4 Copies

Fee Lease - 3 Copies

☐ AMENDED REPORT

WELL LOCATION AND ACREAGE DEDICATION PLAT

API Number	Pool Code	Pool Name Wildcat Morrow
Property Code	Property Name LUCKY LAB AZV FEDERAL COM	Well Number 1
OGRID No. 025575	Operation Name YATES PETROLEUM CORPORATION	Elevation 3346

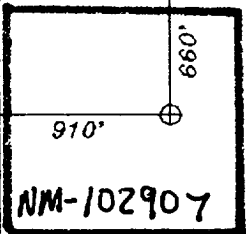
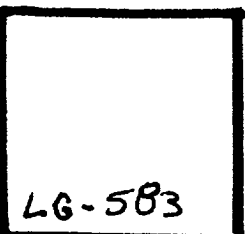
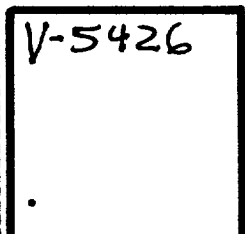



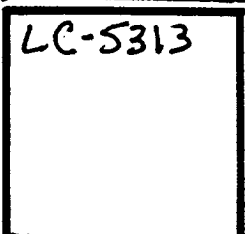


Surface Location

UL or Lot No. LOT 4	Section 5	Township 17-S	Range 27-E	Lot Ltn.	Feet from the 660	North/South line NORTH	Feet from the 910	East/West line WEST	County EDDY
------------------------	--------------	------------------	---------------	----------	----------------------	---------------------------	----------------------	------------------------	----------------

Bottom Hole Location If Different From Surface

UL or Lot No.	Section	Township	Range	Lot Ltn.	Feet from the	North/South line	Feet from the	East/West line	County
Dedicated Acres 320.00		Joint or Infill	Consolidation Code	Order No.					

NO ALLOWABLE WILL BE ASSIGNED TO THIS COMPLETION UNTIL ALL INTEREST HAVE BEEN CONSOLIDATED OR A NON-STANDARD UNIT HAS BEEN APPROVED BY THE DIVISION

 NM-102907	 LG-583	 V-5426	 LG-583	<p>OPERATOR CERTIFICATION</p> <p>I HEREBY CERTIFY THAT THE INFORMATION HEREIN IS TRUE AND CORRECT TO THE BEST OF MY KNOWLEDGE AND BELIEF.</p> <p>Signature </p> <p>Printed Name Cy Cowan</p> <p>Title Regulatory Agent</p> <p>Date 9-12-01</p>
 V-5426	 LC-5313		 NM-020375	