

District I
1825 N. French Dr. Hobbs, NM 88240

District II
811 South First, Artesia, NM 88210

District III
1000 Rio Brazos Rd., Aztec NM 87410

District IV
2040 South Pacheco, Santa Fe, NM 87505

State of New Mexico
Energy, Minerals & Natural Resources

OIL CONSERVATION DIVISION

2040 South Pacheco
Santa Fe, N M 87505

Form C-102

Revised March 17, 1989
Submit to Appropriate District Office
State Lease - 4 Copies
Fee Lease - 3 Copies

☐ AMENDED REPORT

WELL LOCATION AND ACREAGE DEDICATION PLAT

API Number		Pool Code	Pool Name Wildcat Morrow	
Property Code	Property Name LUCKY LAB AZV FED COM			Well Number 1
OGRID No. 025575	Operation Name YATES PETROLEUM CORPORATION			Elevation 3352

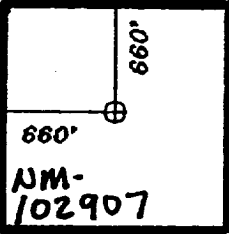
Surface Location

UL or Lot No. LOT 4	Section 5	Township 17-S	Range 27-E	Lot Idn.	Feet from the 660	North/South line NORTH	Feet from the 660	East/West line WEST	County EDDY
-------------------------------	---------------------	-------------------------	----------------------	----------	-----------------------------	----------------------------------	-----------------------------	-------------------------------	-----------------------

Bottom Hole Location If Different From Surface


UL or Lot No.	Section	Township	Range	Lot Idn.	Feet from the	North/South line	Feet from the	East/West line	County
Dedicated Acres 320		Joint or Infill	Consolidation Code	Order No.					

NO ALLOWABLE WILL BE ASSIGNED TO THIS COMPLETION UNTIL ALL INTEREST HAVE BEEN CONSOLIDATED OR A NON-STANDARD UNIT HAS BEEN APPROVED BY THE DIVISION

	LG-583	U-5426	LG-583
V-5426	E-5313	U-5426	NM-020375


OPERATOR CERTIFICATION

I HEREBY CERTIFY THAT THE INFORMATION HEREIN IS TRUE AND CORRECT TO THE BEST OF MY KNOWLEDGE AND BELIEF.

Signature 
Printed Name **Cy Cowan**
Title **Regulatory Agent**
Date **December 12, 2001**

SURVEYOR CERTIFICATION

I HEREBY CERTIFY THAT THE WELL LOCATION SHOWN ON THIS PLAT WAS PLOTTED FROM FIELD NOTES OF ACTUAL SURVEYS MADE BY ME OR UNDER MY SUPERVISION, AND THAT THE SAME IS TRUE AND CORRECT TO THE BEST OF MY KNOWLEDGE AND BELIEF.

DEC 10, 2001
Date of Survey
Signature and Seal of Professional Surveyor

NM PROFESSIONAL SURVEYOR
Certificate Number