

UNITED STATES  
DEPARTMENT OF THE INTERIOR  
BUREAU OF LAND MANAGEMENT

Cons.  
N.M. DIV-Dist. 2  
1301 W. Grand Avenue  
Artesia, NM 88210  
FORM APPROVED  
Budget Bureau No. 1004-0135  
Expires: March 31, 1993

**SUNDRY NOTICES AND REPORTS ON WELLS**

Do not use this form for proposals to drill or to deepen or reentry to a different reservoir.  
Use "APPLICATION FOR PERMIT-" for such proposals

**SUBMIT IN TRIPLICATE**

1. Type of Well

☒ Oil Well ☐ Gas Well ☐ Other

2. Name of Operator

SDX Resources, Inc.

3. Address and Telephone No.

PO Box 5061, Midland, TX 79704 915/685-1761

4. Location of Well (Footage, Sec., T., R., M., or Survey Description)

1800' FSL 2310' FEL  
Sec 25, T17S, R27E, Unit J



Designation and Serial No.

LC-058181

6. If Indian, Allottee or Tribe Name

7. If Unit or CA, Agreement Designation

8. Well Name and No.

Enron Federal #5

9. API Well No.

10. Field and Pool, or Exploratory Area

Red Lake, QN-GB-SA

11. County or Parish, State

Eddy Co., NM

12. CHECK APPROPRIATE BOX(s) TO INDICATE NATURE OF NOTICE, REPORT, OR OTHER DATA

TYPE OF SUBMISSION

- ☐ Notice of Intent  
☒ Subsequent Report  
☐ Final Abandonment Notice

TYPE OF ACTION

- ☐ Abandonment  
☐ Recompletion  
☐ Plugging Back  
☐ Casing Repair  
☐ Altering Casing  
☒ Other Amend Press Control Equip  
☐ Change of Plans  
☐ New Construction  
☐ Non-Routine Fracturing  
☐ Water Shut-Off  
☐ Conversion to Injection  
☐ Dispose Water

(Note: Report results of multiple completion on Well Completion or Recompletion Report and Log form.)


13. Describe Proposed or Completed Operations (Clearly state all pertinent details, and give pertinent dates, including estimated date of starting any proposed work. If well is directionally drilled, give subsurface locations and measured and true vertical depths for all markers and zones pertinent to this work.)

Propose to amend Pressure Control Equipment specified in APD from 2000# working pressure specifications to 1000# working pressure specifications.

New Exhibit #2 attached.

BHP @ 4000' APPROX. 600-800 PSIA  
AS DETERMINED FROM OPERATORS IN  
THE AREA.

1000# W.P. BOP + MUD WT. SUFFICIENT



14. I hereby certify that the foregoing is true and correct

Signed Bonnie Oteater

Title Regulatory Tech

Date 05/06/02

(This space for Federal or State office use)

Approved by

Conditions of approval, if any:

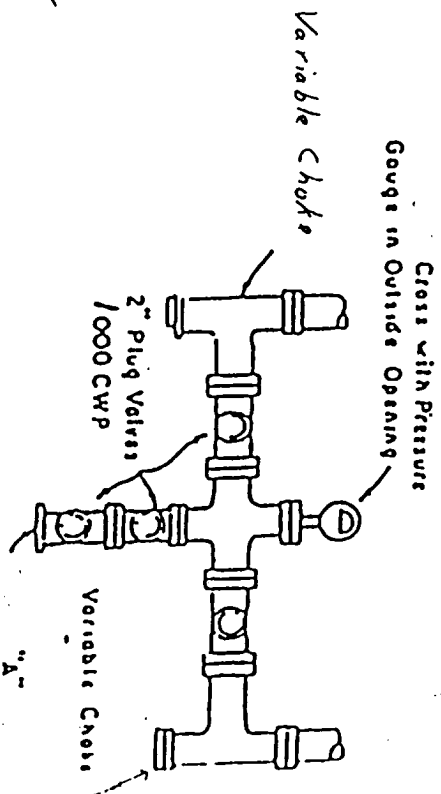
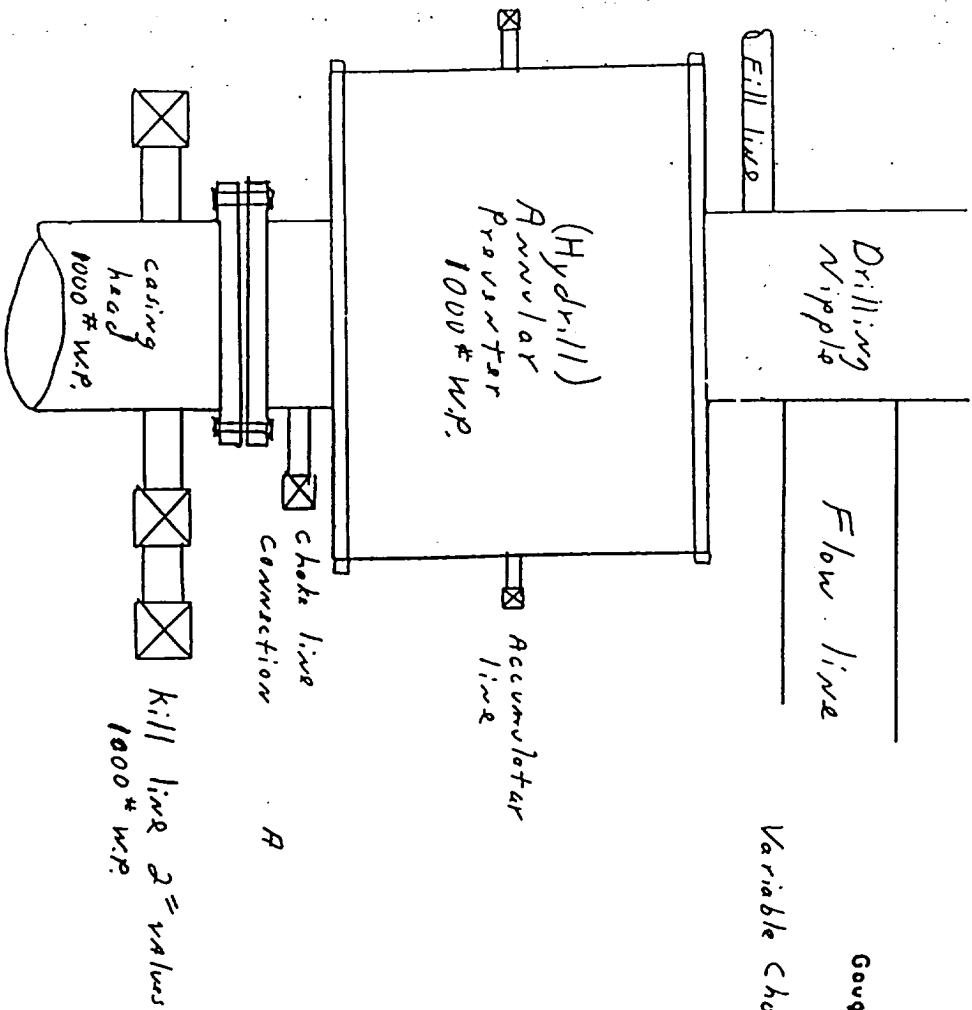
Title

Date

Title 18 U.S.C. Section 1001, makes it a crime for any person knowingly and willfully to make to any department or agency of the United States any false, fictitious or fraudulent statements or representations as to any matter within its jurisdiction.

\*See Instruction on Reverse Side

RECEIVED  
2002 MAY -7 AM 9:18  
BUREAU OF LAND MANAGEMENT  
ROSMELLE OFFICE



PLAN VIEW-CHOKE MANIFOLD

Exhibit #2