


(SUBMIT IN TRIPLICATE)

UNITED STATES
DEPARTMENT OF THE INTERIOR
GEOLOGICAL SURVEY

Land Office **Las Cruces**
Lease No. **028731 B**
Unit **E**



SUNDRY NOTICES AND REPORTS ON WELLS

NOTICE OF INTENTION TO DRILL.....	<input checked="" type="checkbox"/>	SUBSEQUENT REPORT OF WATER SHUT-OFF.....	
NOTICE OF INTENTION TO CHANGE PLANS.....		SUBSEQUENT REPORT OF SHOOTING OR ACIDIZING.....	
NOTICE OF INTENTION TO TEST WATER SHUT-OFF.....		SUBSEQUENT REPORT OF ALTERING CASING.....	
NOTICE OF INTENTION TO RE-DRILL OR REPAIR WELL.....		SUBSEQUENT REPORT OF RE-DRILLING OR REPAIR.....	
NOTICE OF INTENTION TO SHOOT OR ACIDIZE.....		SUBSEQUENT REPORT OF ABANDONMENT.....	
NOTICE OF INTENTION TO PULL OR ALTER CASING.....		SUPPLEMENTARY WELL HISTORY.....	
NOTICE OF INTENTION TO ABANDON WELL.....			

(INDICATE ABOVE BY CHECK MARK NATURE OF REPORT, NOTICE, OR OTHER DATA)

M. Dodd "B" Lease December 3, 1956, 19__

Well No. **9** is located **1980** ft. from **[N]** line and **660** ft. from **[E]** line of sec. **15**

SE/4 of NE/4 **17-S** **29-E**
(1/4 Sec. and Sec. No.) (Twp.) (Range) (Meridian)
Grayburg- Jackson **Eddy** **New Mexico**
(Field) (County or Subdivision) (State or Territory)

The elevation of the derrick floor above sea level is _____ ft.

DETAILS OF WORK

(State names of and expected depths to objective sands; show sizes, weights, and lengths of proposed casings; indicate mudding jobs, cementing points, and all other important proposed work)

We propose to drill this well with cable tools to approximately 3100' and complete ~~xxxx~~ in the Metex and San Andres Zones.

We propose to set 8 5/8" surface casing at approximately 500' and cement to surface.


We propose to set 5 1/2" casing to TD and perforate porosity zones in the Metex and San Andres.

We propose to acidize and sand oil frac during completion.

I understand that this plan of work must receive approval in writing by the Geological Survey before operations may be commenced.

Company **Sunray Mid-Continent Oil Company**

Address **Box 128 - Hobbs, New Mexico**

By 
Title **Hobbs Area Superintendent**

NEW MEXICO
OIL CONSERVATION COMMISSION

Form C-128

Well Location and/or Gas Proration Plat

HOBBS OFFICE DEC 5 1980

Date 12-7-80

Operator Sunray-Midcontinent Oil Co. Lease M. Ross "B"

Well No. 9 Section 15 Township 17 North Range 29 East NMPM

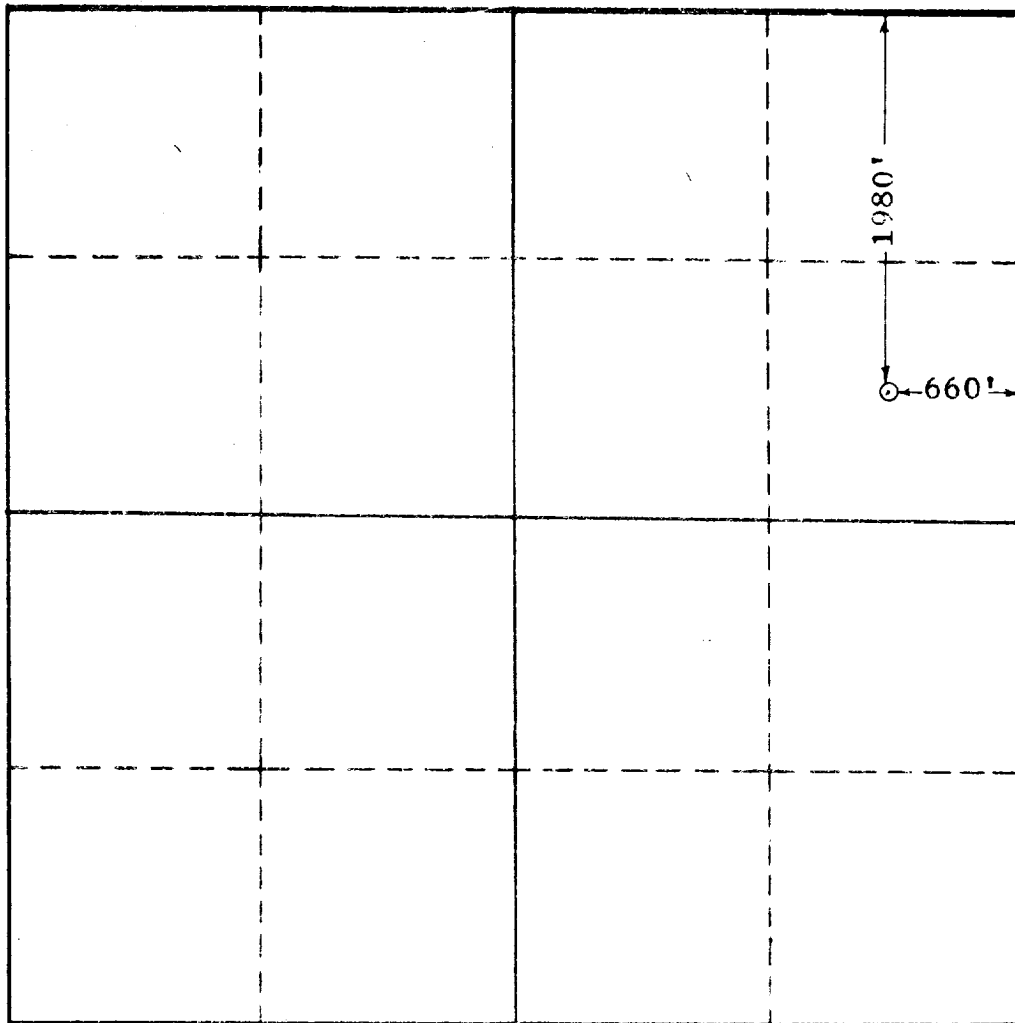
Located 1980 Feet From North Line, 660 Feet From East Line,

Eddy County, New Mexico. G. L. Elevation 3597.4

Name of Producing Formation Metex-San Andres Pool Grayburg- Dedicated Acreage 40

Jackson

(Note: All distances must be from outer boundaries of Section)



SCALE: 1" = 1000'

1. Is this Well a Dual Comp. ? Yes ___ No X
2. If the answer to Question 1 is yes, are there any other dually completed wells within the dedicated acreage ? Yes ___ No ___

Name [Signature]
Position Hobbs Area Superintendent
Representing Sunray Mid-Continent Oil Co.
Address Box 128 - Hobbs, New Mexico

This is to certify that the above plat was prepared from field notes of actual surveys made by me or under my supervision and that the same are true and correct to the best of my knowledge and belief.

4:00P.M.

Date Surveyed 12-4-80
[Signature]
Registered Professional Engineer and/or Land Surveyor

