

UNITED STATES  
DEPARTMENT OF THE INTERIOR  
BUREAU OF LAND MANAGEMENT

N.M. Cons. Division  
811 S. 1st St. et  
Artesia, NM 88202-2834

FORM APPROVED

Budget Bureau No. 1004-0135  
Expires: March 31, 1993

SUNDRY NOTICES AND REPORTS ON WELLS

Do not use this form for proposals to drill or to deepen or reentry to a different reservoir.

Use "APPLICATION FOR PERMIT -" for such proposals

SUBMIT IN TRIPLICATE

1. Type of Well



W 2H'

2. Name of Operator

ARCO Permian

3. Address and Telephone No.

P.O. Box 1089, Eunice, NM 88231

505-394-1649

4. Location of Well (Footage, Sec., T., R., M., or Survey Description)

Unit Letter E, 1980' FNL & 330' FWL

Sec. 29-17S-29E

5. Lease Designation and Serial No.

NM29281

6. If Indian, Allottee or Tribe Name

7. If Unit or CA, Agreement Designation

8910138010

8. Well Name and No.

Empire Abo Unit "B" 49

9. API Well No.

30-015-03180

10. Field and Pool, or exploratory Area

Empire Abo

11. County or Parish, State

Eddy

NM

12. CHECK APPROPRIATE BOX(s) TO INDICATE NATURE OF NOTICE, REPORT, OR OTHER DATA

TYPE OF SUBMISSION

☐ Notice of Intent

☒ Subsequent Report

☐ Final Abandonment Notice

TYPE OF ACTION

☐ Abandonment

☐ Recompletion

☐ Plugging Back

☐ Casing Repair

☐ Altering Casing

☐ Other Repair to perform MIT

☐ Change of Plans

☐ New Construction

☐ Non-Routine Fracturing

☐ Water Shut-Off

☐ Conversion to Injection

☐ Dispose Water

(Note: Report results of multiple completion on Well Completion or Recompletion Report and Log form.)

13. Describe Proposed or Completed Operations (Clearly state all pertinent details, and give pertinent dates, including estimated date of starting any proposed work. If well is directionally drilled, give subsurface locations and measured and true vertical depths for all markers and zones pertinent to this work.)\*

TD: 6300' PBD: 6295' PERFS: 6224-6292'

04/23/99: Could not sting into pkr. Left pkr + 2" mandrel in hole.

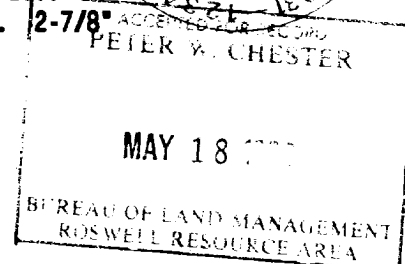
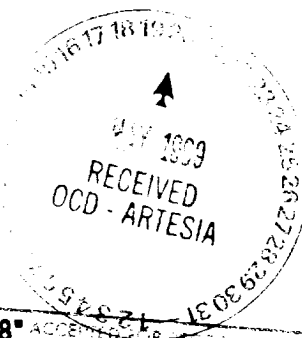
04/24/99: Cut over remaining pkr. Push remaining pkr to PBD @ 6295'.

Approx 3' below bottom perf.

05/04/99: Spot 500 gals 15% HCL across perfs 6224-6292'.

05/05/99: Press test pkr & 2-7/8" IPC tbg 5000# below slips. Notified Gary @ NMOC that MIT would be performed 05/06/99.

05/06/99: Ran 30" MIT test to 500# psi. Held OK. Pmp down 2-7/8" IPC tbg 1000 gals 15% HCL acid. Return well to injection. NMOC not present. IPC tbg set @ 6132. Chart attached.



14. I hereby certify that the foregoing is true and correct

Signed

*[Signature]*

Title Administrative Assistant

Date

05/11/99

(This space for Federal or State office use)

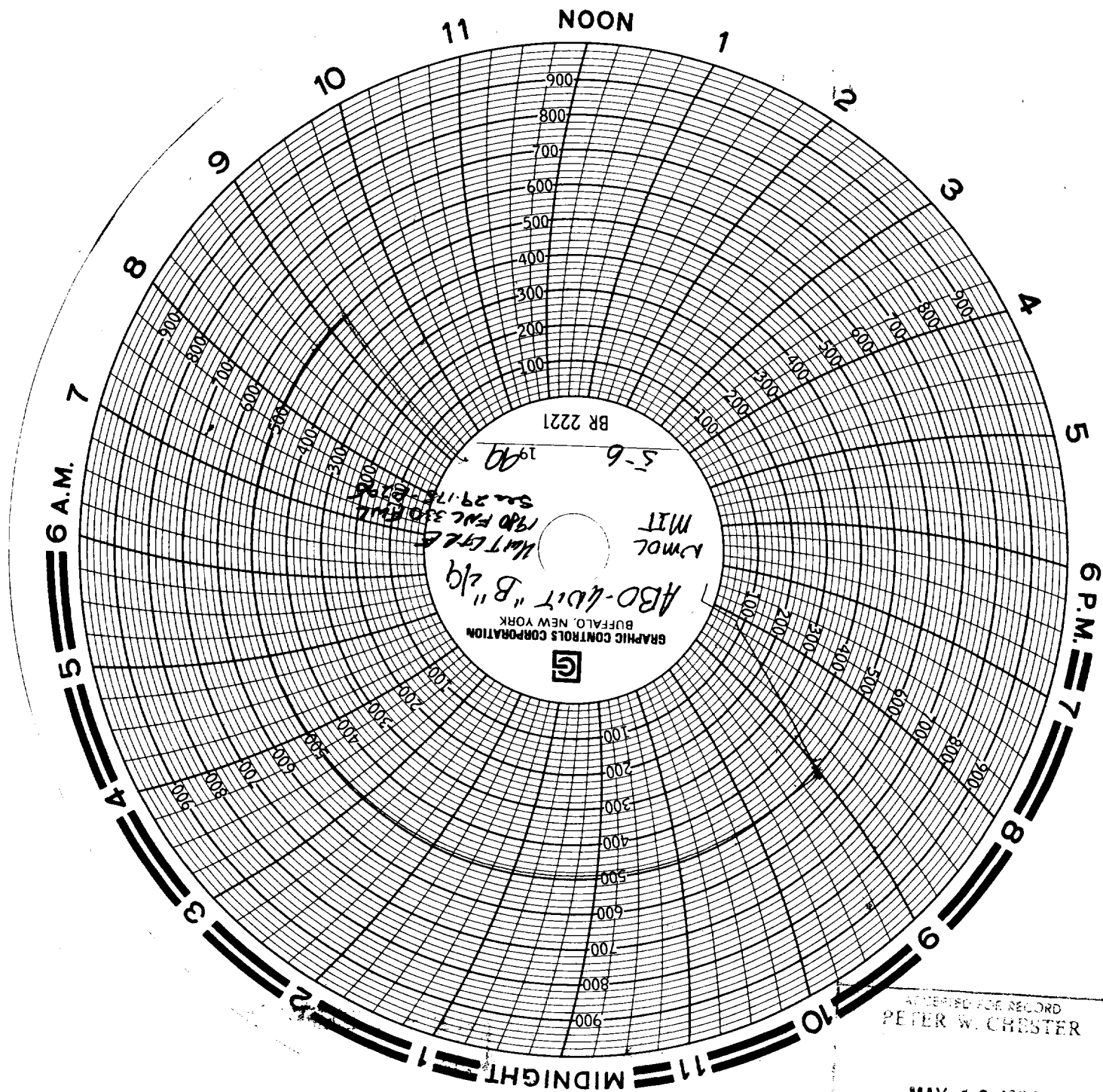
Approved by

Title

Date

Conditions of approval, if any:

SUBJECT TO LIKE  
APPROVAL BY STATE



ACCEPTED FOR RECORD  
PETER W. CHESTER

MAY 18 1970

W. REAGAN LAND MANAGEMENT  
RESERVE RESOURCE AREA