

UNITED STATES
DEPARTMENT OF THE INTERIOR
BUREAU OF LAND MANAGEMENT

SUNDRY NOTICES AND REPORT ON WELLS

Do not use this form for proposals to drill or to deepen or reentry to a different reserve.
Use "APPLICATION FOR PERMIT-" for such proposals

SUBMIT IN TRIPLICATE

OIL CON. DIV.
DIST. 2

1. Type of Well
☒ Oil Well ☐ Gas Well ☐ Other

2. Name of Operator
Burnett Oil Co., Inc.

3. Address and Telephone No.
801 Cherry Street, Suite 1500, Fort Worth, TX 76102 817/332-5108

4. Location of Well (Footage, Sec., T., R., M., or Survey Description)

Unit A, 330' FNL, 660' FEL, Sec. 24, T17S, R30E

FORM APPROVED

Budget Bureau No. 1004-0135

Expires: March 31, 1993

5. Lease Designation and Serial No.

ALC 029339A

If Indian, Allottee or Tribe Name

7. If Unit or CA, Agreement Designation

8. Well Name and No.

Jackson A #10(Old GJSAU #03)

9. API Well No.

30-015-04310

10. Field and Pool, or Exploratory Area

Grayburg-Jackson

11. County or Parish, State

Eddy County, New Mexico


12. CHECK APPROPRIATE BOX(s) TO INDICATE NATURE OF NOTICE, REPORT, OR OTHER DATA

TYPE OF SUBMISSION

☐ Notice of Intent

☒ Subsequent Report

☐ Final Abandonment Notice



TYPE OF ACTION

☐ Abandonment

☒ Recompletion

☒ Plugging Back PBTD 3397'

☐ Casing Repair

☒ Altering Casing

☒ Other CHANGE WELL NAME TO JACKSON

☐ Change of Plans

☐ New Construction

☐ Non-Routine Fracturing

☐ Water Shut-Off

☐ Conversion to Injection

☐ Dispose Water

(Note: Report results of multiple completion on Well Completion or Recompletion Report and Log form)

13. Describe Proposed or Completed Operations (Clearly state all pertinent details, and give pertinent dates, including estimated date of starting any proposed work. If well is directionally drilled, give subsurface locations and measured and true vertical depths for all markers and zones pertinent to this work.)*

2/5-2/19/97 Prepared location, NU BOP, ran 6 1/8" bit to 3430' GLM. Ran GR/CCL/CNL & CBL, ran 7" scraper to 2925'.

2/20-23 Ran 77 jts 3402' 4 1/2" new 10.50# J Newport ST&C casing w/guide shoe & float collar. Cemented 210 sxs Halliburton "light" in 12.8# slurry(70 bbls) & 110 sks Class C w/.4% Halad 322 & 1/4# Flocele/sk in 14.8# slurry(29 bbls.) Plug down & holding 5:22PM 2/21/97. SD WOC.

2/24-26 ND BOP, installed wellheads, cleaned & backfilled working pit, disposed of BS&W, dug new pit, repaired location. Ran GR/CCL, perforated 2863'-65', 2880', 2890', 2905', 2909', 2916', 2926'-28', 2936', 2946', 2959', 2973', 2089'-91', 3003', 3026'; total of 20 shots @ 1 SPF. Put packer @ 3049' displaced perms w/2% KCL, spotted 3 bbls HCL across perms 2863'-3026', raised & set packer @ 2784', broke formation w/2330#, pumped 2000 gals 15% HCL dropped 30 balls, balled out @ 4300PSI.

2/28-3/4 Swab tested, frac w/total 849 bbls SpectraFrac YF130 & 131, 180# 20/40 sand. Test well on various choke settings to test tank. Average production 75 BO w/some water & natural gas. This well name should be changed back to Jackson A #10.

* We now request approval to install a new tank battery @ a location of 748' north & west of this well & 734' North & East of Unit well #4(Jackson A #9) site in Unit B Sec 24, T17S, R30E approx. 50' FNL, 1350' FEL. This is along an existing lease road and the site of an abandoned battery when the GJSAU was formed. We also need to lay a flow line from this Jackson A #10 well to this new tank battery. The archaeological work for both was done by Pecos Consultants on Report #97017 dated 14FEB97(copy attached.)

* a separate sundry will be submitted for this request.

14. I hereby certify that the foregoing is true and correct

Signed

Title

Petroleum Engineer

Date

3/21/97

(This space for Federal or State office Use)

Approved by

Title

Date

Conditions of approval, if any:

**TITLE PAGE/ABSTRACT/
NEGATIVE SITE REPORT
ROSWELL DISTRICT**

BLM/ RDO 1/95

1. BLM Report No.
2. (ACCEPTED) (REJECTED)
3. NMCRIS No. 55632

4. Title of Report (Project Title): Archeological Clearance Report for Burnett Oil Company Inc's Tank Battery, Flowline and SWD Pipeline Easements.
5. Project Date(s): 10FEB 97 to 10FEB97

6. Report Date 14FEB97

7. Consultant Name & Address: Pecos Archeological Consultants, P.O. Box 1771, Carlsbad, N.M.
Direct Charge: James E. Hunt

Name:

Address:

Authors Name: James E. Hunt

field personnel names: James E. Hunt and Robert J. Martin

Phone (505-887-7029)

8. Permit No. : BLM Survey Permit No. 6-2920-97

9. Consultant Report No. : 97017

10. Sponsor Name and Address: Burnett Oil Co., Inc.

Indiv. Responsible: Sterling Randolph

Name:

Address: 801 Cherry St., Suite 1500, Ft. Worth, TX 76102

Phone (817) 332-5108

11. For BLM Use only.

12 ACREAGE:

Total No. of acres surveyed: 20.99

SURFACE OWNERSHIP: Federal: 20.99

State _____, Private

13. Location: (Maps Attached if negative survey):

a. State: NM

c. Area: T 17 S R 30 E, Sec. _____/4 _____/4 _____/4

b. County: Eddy

f. Footages:

SEE ATTACHMENT

c. BLM District: Roswell

g. 7.5 ' Map Name(s): USGS Loco Hills Quadrangle, 1985.

d. Nearest City or town: Loco Hills, NM

LOCATIONAL DATA

Burnett Oil Co. Inc's pipeline easement, designated the SWD Pipeline will measure 100 ft X 2240 ft or 5.14 acres. It will be situated in the:

SW1/4 SE1/4, section 14, T17S, R30E, NMPM, Eddy Co., N.M.
SE1/4 SE1/4, section 14, T17S, R30E, NMPM, Eddy Co., N.M.
SW1/4 SW1/4, section 13, T17S, R30E, NMPM, Eddy Co., N.M.
NW1/4 SW1/4, section 13, T17S, R30E, NMPM, Eddy Co., N.M.

The easement designated the A-9 Flowline will measure 100 ft X 2248 ft or 5.16 acres. It will be situated in the:

SE1/4 NE1/4, section 14, T17S, R30E, NMPM, Eddy Co., N.M.
NE1/4 SE1/4, section 14, T17S, R30E, NMPM, Eddy Co., N.M.
NW1/4 SE1/4, section 14, T17S, R30E, NMPM, Eddy Co., N.M.
SW1/4 SE1/4, section 14, T17S, R30E, NMPM, Eddy Co., N.M.

The GJSAU # 6 Flowline will measure 100 ft X 2500 ft or 5.73 acres. It will be situated in the:

NW1/4 NW1/4, section 24, T17S, R30E, NMPM, Eddy Co., N.M.
NE1/4 NE1/4, section 23, T17S, R30E, NMPM, Eddy Co., N.M.
SE1/4 NE1/4, section 23, T17S, R30E, NMPM, Eddy Co., N.M.

The Jackson B # 3 Flowline will measure 100 ft X 1200 ft or 2.75 acres. It will be situated in the:

SE1/4 NW1/4, section 24, T17S, R30E, NMPM, Eddy Co., N.M.
SW1/4 NE1/4, section 24, T17S, R30E, NMPM, Eddy Co., N.M.

The Jackson # 9 Flowline will measure 100 ft X 1000 ft or 2.29 acres. It will be situated in the:

NW1/4 NE1/4, section 24, T17S, R30E, NMPM, Eddy Co., N.M.

The Jackson # 10 Flowline will measure 100 ft X 774 ft or 1.77 acres. It will be situated in the:

NW1/4 NE1/4, section 24, T17S, R30E, NMPM, Eddy Co., N.M.

The Jackson A Tank Battery will measure 100 ft X 140 ft or 0.32 acre. It will be situated in the:

NE1/4 NE1/4, section 24, T17S, R30E, NMPM, Eddy Co., N.M.

Map Reference: USGS Lea Quadrangle, 7.5 Minute Series, 1984.

14. a. Location: ARMS, BLM

Date: 07FEB97

List By LA#: none

b. Description of Undertaking: six pipeline easements and a tank battery site.

c. Environmental Setting (NRCS soil designation; vegetative community; etc.: The project area is located on the Querecho Plains, west of Loco Hills, NM. Local soils consist of loamy sands which belong to the Kermit-Berino association. Vegetation includes plains yucca (*Yucca glauca*), mesquite (*Prosopis juliflora*), sand sage (*Artemisia filifolia*) and grasses.

d. Field Methods: Transect Intervals: 15 M

Crew Size: 2

Time in Field: 6 hrs

Collections: None

15. Cultural Resource Findings: one IM

a. Identification and Description: IM-1 consists of a scatter of thermally-altered caliche, 50-100 fragments in a 20 X 20 m area with no associated organic deposits. It is located at station 9+00 on the A-6 flowline, in the: NE1/4 NW1/4 SE1/4, section 14, T17S, R30E, NMPM, Eddy Co., N.M.

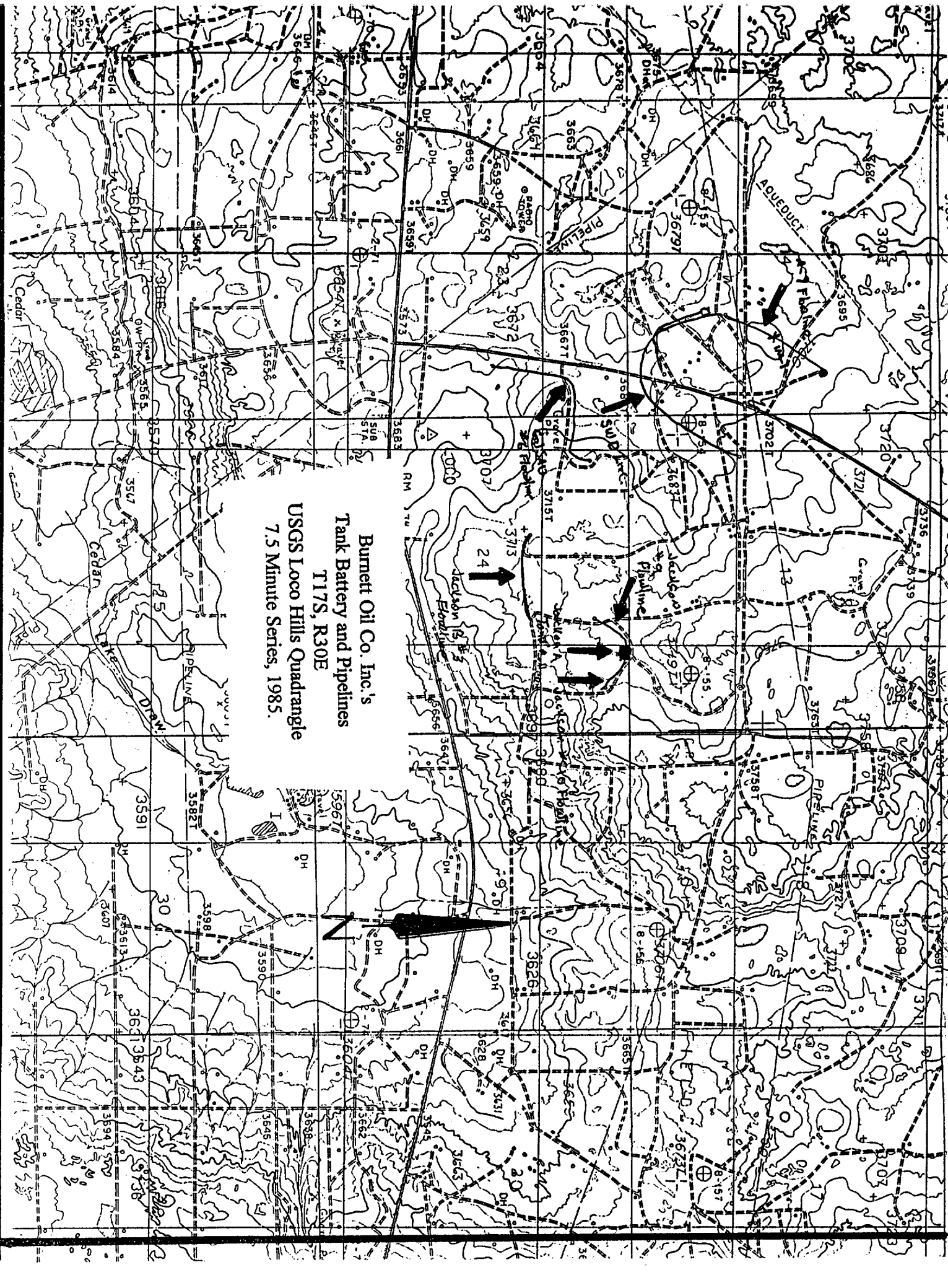
In addition, a scatter of late historic trash was deposited on the SWD Line at station 9+00. This material is late 1940s-early 1960s and should not be considered an antiquity. It was therefore not recored as a cultural resource.

16. Management Summary: Clearance for project as planned.

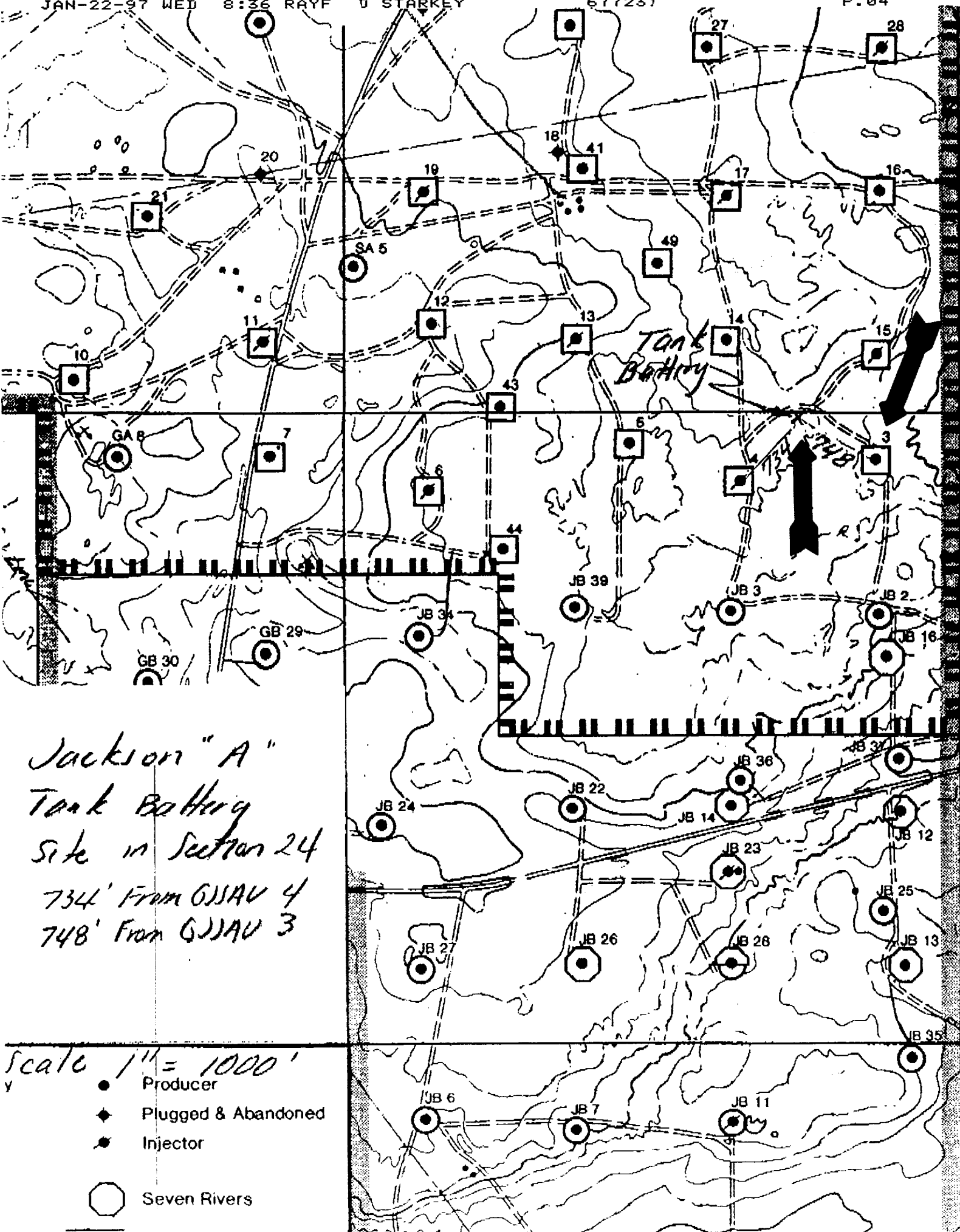
I certify that the information provided above is correct and accurate and meets all appreciable BLM standards.

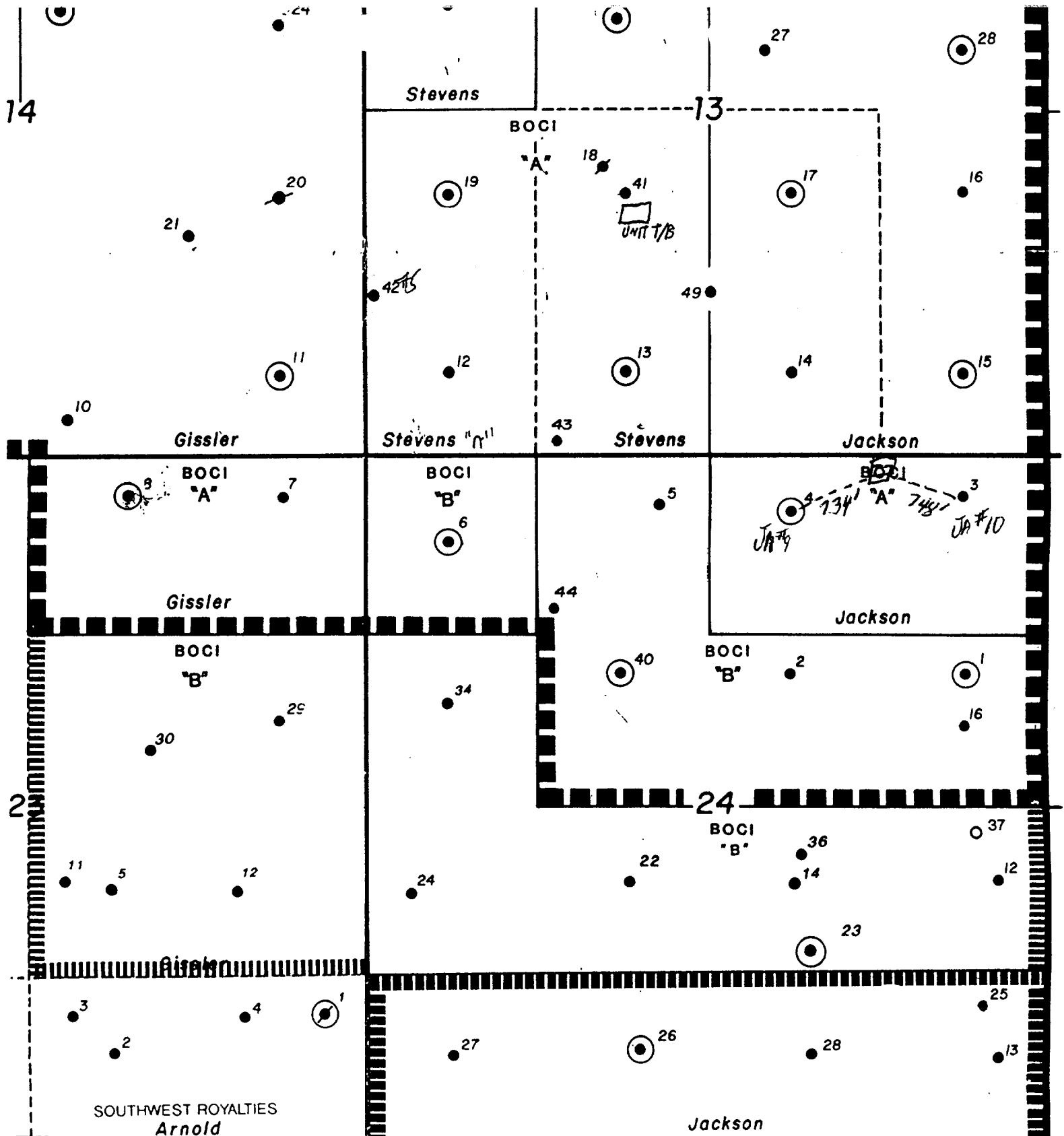
Responsible Archaeologist: signature

 date 2/17/97



Burnett Oil Co. Inc.'s
Tank Battery and Pipelines
T17S, R30E
USGS Loco Hills Quadrangle
7.5 Minute Series, 1985.





R 30 E

BURNETT OIL CO, INC

**GRAYBURG JACKSON -
SAN ANDRES UNIT**
EDDY COUNTY, NEW MEXICO

