



(SUBMIT IN TRIPLICATE)

UNITED STATES  
DEPARTMENT OF THE INTERIOR  
GEOLOGICAL SURVEY

Land Office \_\_\_\_\_  
Lease No. LC-32806  
Unit \_\_\_\_\_



SUNDRY NOTICES AND REPORTS ON WELLS

NOTICE OF INTENTION TO DRILL	<input checked="" type="checkbox"/>	SUBSEQUENT REPORT OF WATER SHUT-OFF	
NOTICE OF INTENTION TO CHANGE PLANS		SUBSEQUENT REPORT OF SHOOTING OR ACIDIZING	
NOTICE OF INTENTION TO TEST WATER SHUT-OFF		SUBSEQUENT REPORT OF ALTERING CASING	
NOTICE OF INTENTION TO RE-DRILL OR REPAIR WELL		SUBSEQUENT REPORT OF RE-DRILLING OR REPAIR	
NOTICE OF INTENTION TO SHOOT OR ACIDIZE		SUBSEQUENT REPORT OF ABANDONMENT	
NOTICE OF INTENTION TO PULL OR ALTER CASING		SUPPLEMENTARY WELL HISTORY	
NOTICE OF INTENTION TO ABANDON WELL			

(INDICATE ABOVE BY CHECK MARK NATURE OF REPORT, NOTICE, OR OTHER DATA)

September 26, 1961

Well No. 5 is located 1375 ft. from EN line and 290 ft. from E line of sec. 31  
38/4 Sec. 31 173 10E 101W  
(1/4 Sec. and Sec. No.) (Twp.) (Range) (Meridian)  
Loce Hills Eddy New Mexico  
(Field) (County or Subdivision) (State or Territory)

The elevation of the derrick floor above sea level is \_\_\_\_\_ ft.

DETAILS OF WORK

(State names of and expected depths to objective sands; show sizes, weights, and lengths of proposed casings; indicate mudding jobs, cementing points, and all other important proposed work)

We propose to drill a producing well to Loce Hills Sand expected at 2830 feet. The casing program consists of 8 5/8" set at top of salt expected at 375 feet. and cement with 50 sacks. The oil string will be 4 1/2", 9.5#, J-55 set at approximately 2775' and cemented with 100 sacks.

This location has been moved 5 feet North of location shown on Plat.

RECEIVED

SEP 27 1961

I understand that this plan of work must receive approval in writing by the Geological Survey before operations may be commenced.

Company Hessmont Oil Company

Address 300 Becker Bldg.

Artesia, New Mexico

By Donald C. Gubert

Title District Clerk

NUMBER OF COPIES RECEIVED	
DISTRIBUTION	
SANTA FE	
FILE	
U.S.G.S.	
LAND OFFICE	
TRANSPORTER	OIL
	GAS
PRODUCTION OFFICE	
OPERATOR	

**NEW MEXICO OIL CONSERVATION COMMISSION**  
**WELL LOCATION AND ACREAGE DEDICATION PLAT**  
**SEE INSTRUCTIONS FOR COMPLETING THIS FORM ON THE REVERSE SIDE**

FORM C-128  
Revised 5/1/57

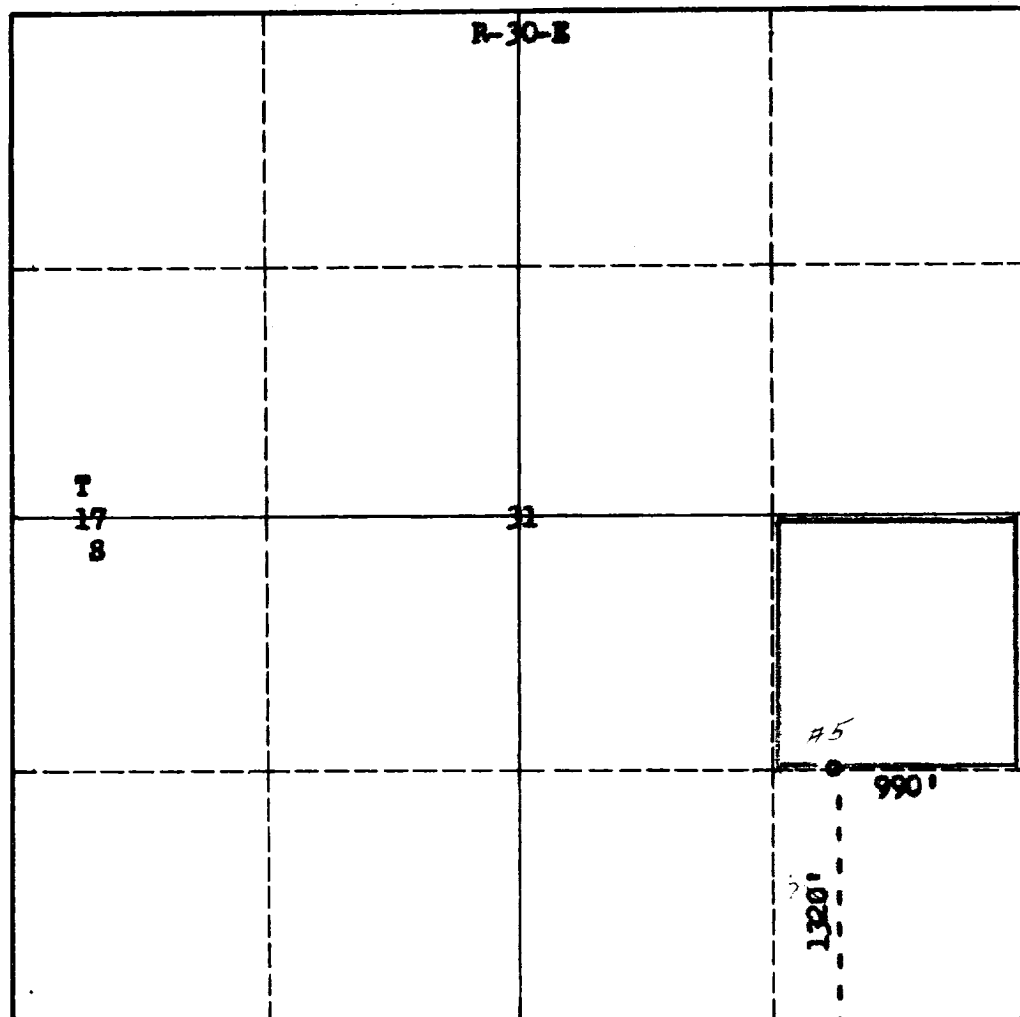
**SECTION A**

Operator <b>Newmont Oil Company</b>		Lease <b>Brigham</b>		Well No. <b>5</b>
Unit Letter <b>I</b>	Section <b>31</b>	Township <b>T-17-S</b>	Range <b>R-30-E</b>	County <b>Eddy</b>
Actual Footage Location of Well: <b>990</b> feet from the <b>East</b> line and <b>1320<sup>5</sup></b> feet from the <b>South</b> line				
Ground Level Elev. <b>3561</b>	Producing Formation <b>Loco Hills</b>	Pool <b>Loco Hills</b>	Dedicated Acreage: <b>40</b> Acres	

1. Is the Operator the only owner in the dedicated acreage outlined on the plat below? YES ☒ NO \_\_\_\_\_. ("Owner" means the person who has the right to drill into and to produce from any pool and to appropriate the production either for himself or for himself and another. (65-3-29 (e) NMSA 1935 Comp.)
2. If the answer to question one is "no," have the interests of all the owners been consolidated by communitization agreement or otherwise? YES \_\_\_\_\_. If answer is "yes," Type of Consolidation \_\_\_\_\_
3. If the answer to question two is "no," list all the owners and their respective interests below:

Owner	Land Description
	<b>SEP 22 1961</b>

**SECTION B**



**CERTIFICATION**

I hereby certify that the information in SECTION A above is true and complete to the best of my knowledge and belief.

Name <i>Harmon J. Heddlitt</i>
Position <b>Supt.</b>
Company <b>Newmont Oil Company</b>
Date <b>9-22-61</b>

I hereby certify that the well location shown on the plat in SECTION B was plotted from field notes of actual surveys made by me or under my supervision, and that the same is true and correct to the best of my knowledge and belief.

Date Surveyed <b>September 21, 1961</b>
Registered Professional Engineer and/or Land Surveyor

*Harmon J. Heddlitt*  
 Certificate No. **3280**

## INSTRUCTIONS FOR COMPLETION OF FORM C-128

1. Operator shall furnish and certify to the information called for in Section A.
2. Operator shall outline the dedicated acreage for *both* oil and gas wells on the plat in Section B.
3. A registered professional engineer or land surveyor registered in the State of New Mexico or approved by the Commission shall show on the plat the location of the well and certify this information in the space provided.
4. All distances shown on the plat must be from the outer boundaries of the Section.
5. If additional space is needed for listing owners and their respective interests as required in question 3 of Section A, please use space below.