

UNITED STATES Artesia, NM 88210
DEPARTMENT OF THE INTERIOR
GEOLOGICAL SURVEY

CSF

SUNDRY NOTICES AND REPORTS ON WELLS

(Do not use this form for proposals to drill or to deepen or plug back to a different reservoir. Use Form 9-331-C for such proposals.)

1. oil ☐ well gas ☐ well other WIW

2. NAME OF OPERATOR ARCO Oil and Gas Company
Div of Atlantic Richfield Co.

3. ADDRESS OF OPERATOR

P. O. Box 1710-Hobbs, N M 88241-1710

4. LOCATION OF WELL (REPORT LOCATION CLEARLY. See space 17 below.)

AT SURFACE: 1980' FNL & 660' FWL

AT TOP PROD. INTERVAL: as Above

AT TOTAL DEPTH: as Above

16. CHECK APPROPRIATE BOX TO INDICATE NATURE OF NOTICE, REPORT, OR OTHER DATA

REQUEST FOR APPROVAL TO:

TEST WATER SHUT-OFF ☐

FRACTURE TREAT ☐

SHOOT OR ACIDIZE ☐

REPAIR WELL ☐

PULL OR ALTER CASING ☐

MULTIPLE COMPLETE ☐

CHANGE ZONES ☐

ABANDON* ☒

(other)

SUBSEQUENT REPORT OF:

☐

☐

☐

☐

☐

☐

☐

☐

5. LEASE
LC-029426 (a)

6. IF INDIAN, ALLOTTEE OR TRIBE NAME

7. UNIT AGREEMENT NAME

RECEIVED

8. FARM OR LEASE NAME
H. E. West "A"

APR 16 1982

9. WELL NO.
8

O. C. D.

10. FIELD OR WILDCAT NAME ARTESIA, OFFICE
Grayburg Jackson QGSA

11. SEC., T., R., M., OR BLK. AND SURVEY OR AREA

3-17S-31E

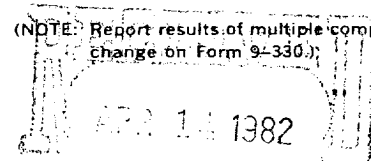
12. COUNTY OR PARISH
Eddy

13. STATE
N M

14. API NO.

15. ELEVATIONS (SHOW DF, KDB, AND WD)
3954' GR

(NOTE: Report results of multiple completion or zone change on Form 9-330.)



17. DESCRIBE PROPOSED OR COMPLETED OPERATIONS (Clearly state all pertinent details, and give pertinent dates, including estimated date of starting any proposed work. If well is directionally drilled, give subsurface locations and measured and true vertical depths for all markers and zones pertinent to this work.)*

Propose to P&A in the following manner:

1. Rig up, install BOP, POH w/CA.
2. RIH w/cmt retr. Set retr @ 3000' & cmt sqz OH 3246-3750', spot 10 sx cmt on top of retr. Circ hole w/9.5# gel mud.
3. Perf 5½" csg @ +1800'. Set cmt retr @ 1750' cmt sqz perfs @ 1800' @ base of salt. Spot 10 sx cmt on top of retr.
4. Perf 5½" csg @ +769' & break circ to surf. Set cmt retr @ 700' & circ cmt thru perfs to surf. Fill csg from retr to surf w/cmt.
5. Cut off WH below GL, install regulation dry hole marker. Clean location for abandonment.

Subsurface Safety Valve: Manu. and Type _____ Set @ _____ Ft.

18. I hereby certify that the foregoing is true and correct

SIGNED Jerry W. Schmidt TITLE Dist. Drlg. Supt. DATE 4/12/82

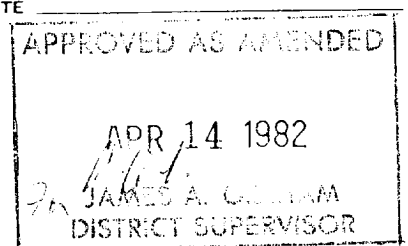
(This space for Federal or State office use)

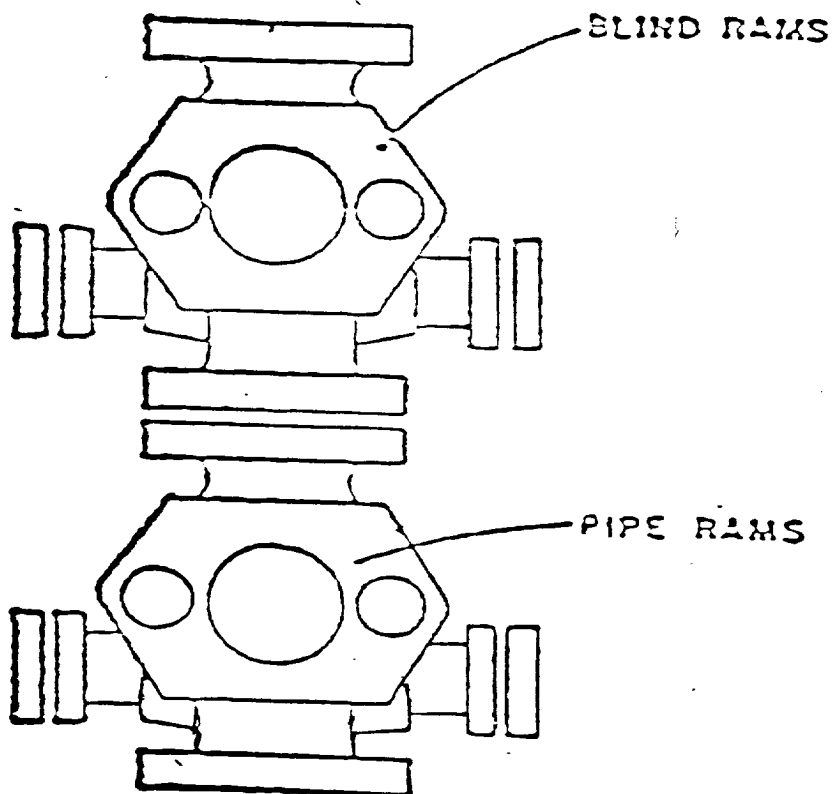
APPROVED BY _____
CONDITIONS OF APPROVAL, IF ANY:

TITLE _____ DATE _____

APPROVED AS AMENDED

*See Instructions on Reverse Side





ARCO Oil & Gas Company

Division of Atlantic Richfield Company

Blow Out Preventer Program

Lease Name H. E. West "A"

Well No. 8

Location 1980' FNL & 660' FWL
Sec 3-17S-31E, Eddy Co., N M

BOP to be tested when installed on well and will be maintained in good working condition during drilling. All wellhead fittings to be of sufficient pressure to operate in a safe manner.

QJL
14/12/82