

36-015-26254

Jed 187940

117 27154

112 1111

2085410-C

2085430-C

2085450-C

IT IS THEREFORE ORDERED: R-3838 9-12-69

(1) That the applicant, General American Oil Company of Texas, is hereby authorized to drill its Maddren "B" Well No. 12, a producing oil well as an infill well in the Grayburg Jackson Premier Unit Waterflood Project Area at an unorthodox location in the Grayburg-Jackson Pool 1815 feet from the South line and 1295 feet from the West line of Section 27 Township 12 South

State of New Mexico
Energy, Minerals & Natural Resources Department

OIL CONSERVATION DIVISION
PO Box 2088
Santa Fe, NM 87504-2088

Form C-104

Revised February 10, 1994

Instructions on back

Submit to Appropriate District Office

5 Copies

District I
PO Box 1980, Hobbs, NM 88241-1980
District II
PO Drawer DD, Artesia, NM 88211-0719
District III
1000 Rio Brazos Rd., Aztec, NM 87410
District IV
PO Box 2088, Santa Fe, NM 87504-2088

☐ AMENDED REPORT

REQUEST FOR ALLOWABLE AND AUTHORIZATION TO TRANSPORT

| | | |
|--|---|--|
| 1. Operator Name and Address AROC (Texas) Inc. ✓ 4200 E Skelly Drive, Suite 1000 Tulsa, OK 74135 918-491-1100 | | 2. OGRID Number 187940 |
| | | 3. Reason for Filing Code CH - Effective 05/01/00 |
| 4. API Number 30-015-20256 | 5. Pool Name Grayburg Jackson 7R-QN-GB-SA | 6. Pool Code 28509 |
| 7. Property Code 27156 47004 27081 | 8. Property Name Grayburg Jackson PSU Tract MB | 9. Well Number 12 |

| | | | | | | | | | |
|----------------------|---------------|-----------------|--------------|----------|-----------------------|---------------------------|-----------------------|------------------------|----------------|
| 10. Surface Location | | | | | | | | | |
| UL or lot no. L | Section 27 | Township 17S | Range 30E | Lot Idn. | Feet From the 1815 | North/South Line South | Feet From the 1295 | East/West Line West | County Eddy |

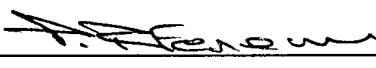


| | | | | | | | | | |
|--------------------------|--------------------------------|-------------------------|--------------|-------------------------|-----------------------|---------------------------|-----------------------|---------------------------|----------------|
| 11. Bottom Hole Location | | | | | | | | | |
| UL or lot no. L | Section 27 | Township 17S | Range 30E | Lot Idn. | Feet From the 1815 | North/South Line South | Feet From the 1295 | East/West Line West | County Eddy |
| 12. Lse Code F | 13. Producing Method Code P | 14. Gas Connection Date | | 15. C-129 Permit Number | | 16. C-129 Effective Date | | 17. C-129 Expiration Date | |

| | | | | | | | | | | | | |
|-----------------------|--|--|--|--|----------------------------------|--|---------|--|------------------------------------|--|--|--|
| 18. Transporter OGRID | | | | | 19. Transporter Name and Address | | 20. POD | | 21. O/G | | 22. POD ULSTR Location and Description | |
| 015694 | | Navajo Refining Company PO Box 159 Artesia, NM 88210 | | | 2085410 | | O | | K - 27 - 17S - 30E Tank Battery | | | |
| 0119171 | | GPM Gas Corporation 4044 Penbrook Odessa, TX 79762 | | | 2821580 | | G | | K - 27 - 17S - 30E Tank Battery | | | |
| | | | | | | | | | RECEIVED OCD - ARTESIA | | | |
| | | | | | | | | | | | | |
| | | | | | | | | | | | | |

| | |
|--------------------|--|
| IV. Produced Water | |
| 23. POD 2085450 | 24. POD ULSTR Location and Description K - 27 - 17S - 30E Tank Battery |

| | | | | |
|-------------------------|----------------|--------------------------|---------------|------------------|
| V. Well Completion Data | | | | |
| 25. Spud Date | 26. Ready Date | 27. TD | 28. PBDT | 29. Perforations |
| 30. Hole Size | | 31. Casing & Tubing Size | 32. Depth Set | 33. Sacks Cement |
| | | | | |
| | | | | |
| | | | | |
| | | | | |

| | | | | | |
|--------------------|-----------------------|---------------|-----------------|-------------------|-------------------|
| VI. Well Test Data | | | | | |
| 34. Date New Oil | 35. Gas Delivery Date | 36. Test Date | 37. Test Length | 38. Tbg. Pressure | 39. Csg. Pressure |
| 40. Choke Size | 41. Oil | 42. Water | 43. Gas | 44. AOF | 45. Test Method |

| | | | |
|---|--|---|--|
| 46. I hereby certify that the rules of the Oil Conservation Division have been complied with and that the information given above is true and complete to the best of my knowledge and belief. Signature:  Printed Name: Paul R. Fenemore Title: Executive V.P. Date: 6/14/00 Phone: 918-491-1100 | | OIL CONSERVATION DIVISION Approved By:  Title: DISTRICT II SUPERVISOR Approval Date: JUN 23 2001 | |
| 47. If this is a change of operator fill in OGRID number and name of the previous operator. Shahara Oil, LLC 143119 Previous Operator Signature:  Printed Name: Perry L. Hughes Title: Executive Officer Date: 05/31/00 | | | |