

UNITED STATES
DEPARTMENT OF THE INTERIOR
BUREAU OF LAND MANAGEMENT

FORM APPROVED
OMB No. 1004-0135
Expires November 30, 2000

SUNDRY NOTICES AND REPORTS ON WELLS
Do not use this form for proposals to drill or to re-enter an abandoned well. Use Form 3160-3 (APD) for such proposals.

SUBMIT IN TRIPLICATE - Other instructions on reverse side

1. Type of Well

☐ Oil Well ☐ Gas Well ☒ Other Injection

2. Name of Operator

PREMIER OIL & GAS, INC.

3a. Address

P.O. Box 1246, Artesia, NM 88211-1246

3b. Phone No. (include area code)

505-748-2093

4. Location of Well (Footage, Sec., T., R., M., or Survey Description)

Unit G: 1980' FNL & 1980' FEL

Section 15 T-17S R-30E

5. Lease Serial No.

NM0467933

6. If Indian, Allottee or Tribe Name

7. If Unit or CA/Agreement, Name and/or No.

8. Well Name and No.

Dale H Parke B Tr C #6

9. API Well No.

30-015-20577

10. Field and Pool, or Exploratory Area

Grayburg-Jackson

11. County or Parish, State

Eddy County, NM

12. CHECK APPROPRIATE BOX(ES) TO INDICATE NATURE OF NOTICE, REPORT, OR OTHER DATA

TYPE OF SUBMISSION	TYPE OF ACTION			
<input type="checkbox"/> Notice of Intent	<input type="checkbox"/> Acidize	<input type="checkbox"/> Deepen	<input type="checkbox"/> Production (Start/Resume)	<input type="checkbox"/> Water Shut-Off
<input checked="" type="checkbox"/> Subsequent Report	<input type="checkbox"/> Alter Casing	<input type="checkbox"/> Fracture Treat	<input type="checkbox"/> Reclamation	<input type="checkbox"/> Well Integrity
<input type="checkbox"/> Final Abandonment Notice	<input type="checkbox"/> Casing Repair	<input type="checkbox"/> New Construction	<input type="checkbox"/> Recomplete	<input type="checkbox"/> Other
	<input type="checkbox"/> Change Plans	<input type="checkbox"/> Plug and Abandon	<input checked="" type="checkbox"/> Temporarily Abandon	
	<input type="checkbox"/> Convert to Injection	<input type="checkbox"/> Plug Back	<input type="checkbox"/> Water Disposal	

13. Describe Proposed or Completed Operation (clearly state all pertinent details, including estimated starting date of any proposed work and approximate duration thereof. If the proposal is to deepen directionally or recompleat horizontally, give subsurface locations and measured and true vertical depths of all pertinent markers and zones. Attach the Bond under which the work will be performed or provide the Bond No. on file with BLM/BIA. Required subsequent reports shall be filed within 30 days following completion of the involved operations. If the operation results in a multiple completion or recompleat in a new interval, a Form 3160-4 shall be filed once testing has been completed. Final Abandonment Notices shall be filed only after all requirements, including reclamation, have been completed, and the operator has determined that the site is ready for final inspection.)

On March 15, 2002, Premier pressure tested the casing on this well, and it held OK. (See attached pressure chart.) It is our desire to keep this well in a Temporarily Abandoned status.

Temporary Abandoned Status approved
until 3-15-03

14. I hereby certify that the foregoing is true and correct
Name (Printed/Typed)

Rosalie Jones

Title President

Signature

Rosalie Jones

Date 03/22/02

THIS SPACE FOR FEDERAL OR STATE OFFICE USE

Approved by

[Signature]

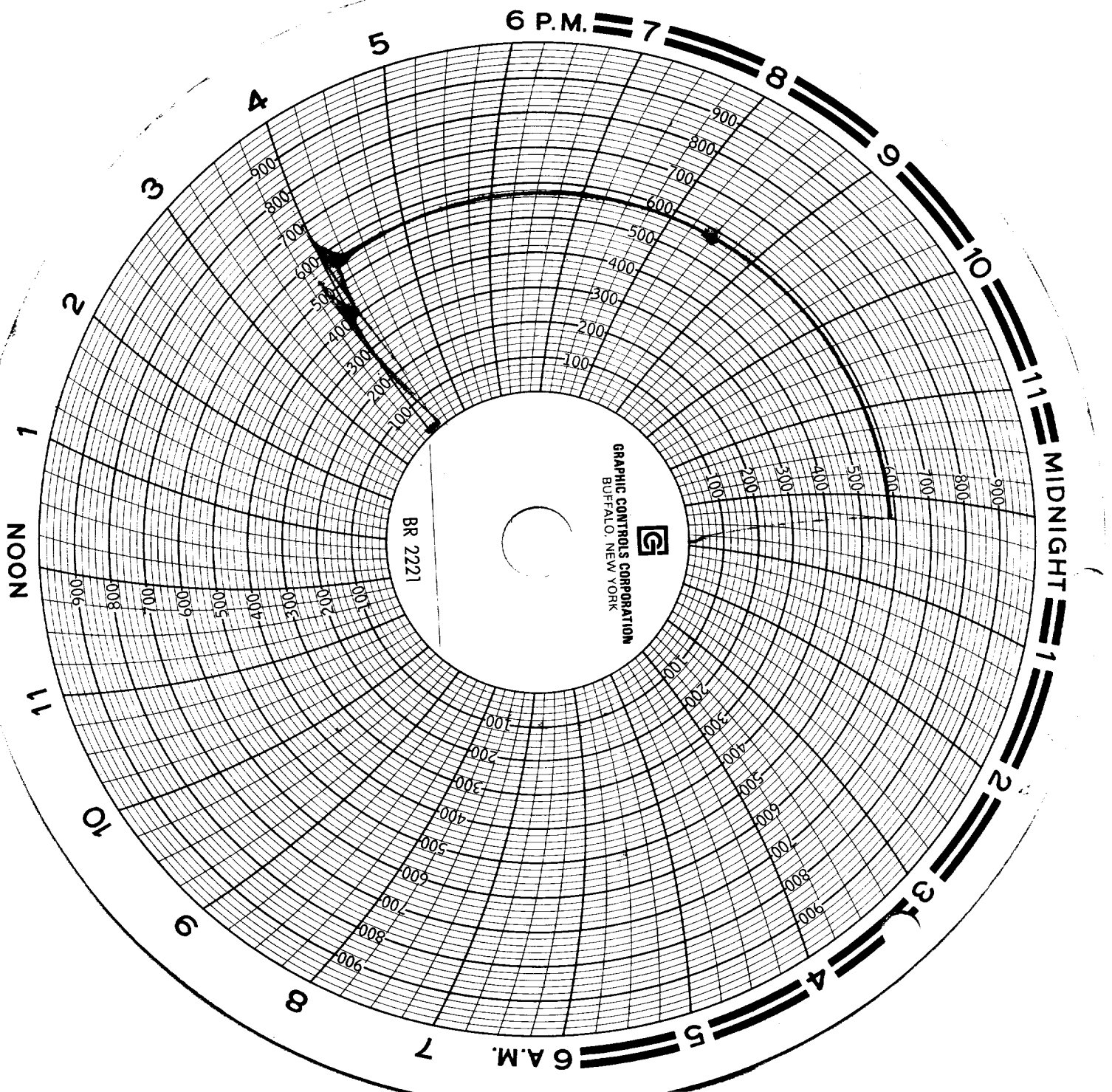
Title

[Signature]

Date MAR 25 2002

Conditions of approval, if any, are attached. Approval of this notice does not warrant or certify that the applicant holds legal or equitable title to those rights in the subject lease which would entitle the applicant to conduct operations thereon.

Office



Premier Oil + Gas
BTC # 6
Test 3-15-02
30 min Test



UNITED STATES
DEPARTMENT OF THE INTERIOR
BUREAU OF LAND MANAGEMENT

FORM APPROVED
Budget Bureau No. 1004 0135
Expires: March 31, 1991

SUNDRY NOTICES AND REPORTS ON WELLS

Do not use this form for proposals to drill or to deepen or reentry to a different reservoir.
Use "APPLICATION FOR PERMIT—" for such proposals

SUBMIT IN TRIPLICATE

1. Type of Well

☐ Oil Well ☐ Gas Well ☒ Other Injection

2. Name of Operator

Premier Oil & Gas, Inc.

3. Address and Telephone No.

P.O. Box 1246, Artesia, NM 88210

4. Location of Well (Footage, Sec., T., R., M., or Survey Description)

UnitG: 1980' FNL & 1980' FEL
Section 15, T-17S R-30E

5. Lease Designation and Serial No.

NM0467933

6. If Indian, Allottee or Tribe Name

7. If Unit or CA, Agreement Designation

8. Well Name and No.

Dale H Parke B Tr C #6

9. API Well No.

30-015-20577

10. Field and Pool, or Exploratory Area

Grayburg-Jackson

11. County or Parish, State

Eddy County, NM

CHECK APPROPRIATE BOX(S) TO INDICATE NATURE OF NOTICE, REPORT, OR OTHER DATA

TYPE OF SUBMISSION

- ☐ Notice of Intent
☒ Subsequent Report
☐ Final Abandonment Notice

TYPE OF ACTION

- ☐ Abandonment
☐ Recompletion
☐ Plugging Back
☐ Casing Repair
☐ Altering Casing
☒ Other Extension of TA

- ☐ Change Plans
☐ New Construction
☐ Non Routine Fracturing
☐ Water ShutOff
☐ Conversion to Injection
☐ Dispose Well

(Note: Report results of multiple completion on Well Completion or Recompletion Report and Log Form.)

13. Describe Proposed or Completed Operations (Clearly state all pertinent details, and give pertinent dates, including estimated date of starting any proposed work. If well is directionally drilled, give subsurface locations and measured and true vertical depths for all markers and zones pertinent to this work.)*

Premier Oil & Gas requests approval to continue the temporary abandonment status of this well. On April 28, 2000, Premier tested the casing as per the NM Oil Conservation Division guidelines; the well held pressure and tested OK. (See attached pressure chart.) We are currently in a drilling program in this area, and are drilling in Section 22 (one section to the South). Premier has 14 wells staked in the South 1/2 of Section 15. We anticipate completing this program within 3 years. The above well will be a valuable injection wellbore. Thus, we would like to maintain its current status and not plug the well. Also, prior to this drilling program, we wish not to inject any water into this area as we've had a number of water flows during drilling operations.

TA Approved For 12 Month Period

Ending 4/28/2001

Signature of
Like Approval
By State

14. I hereby certify that the foregoing is true and correct

Signed Kecalie Jones

Title President

Date 05/31/00

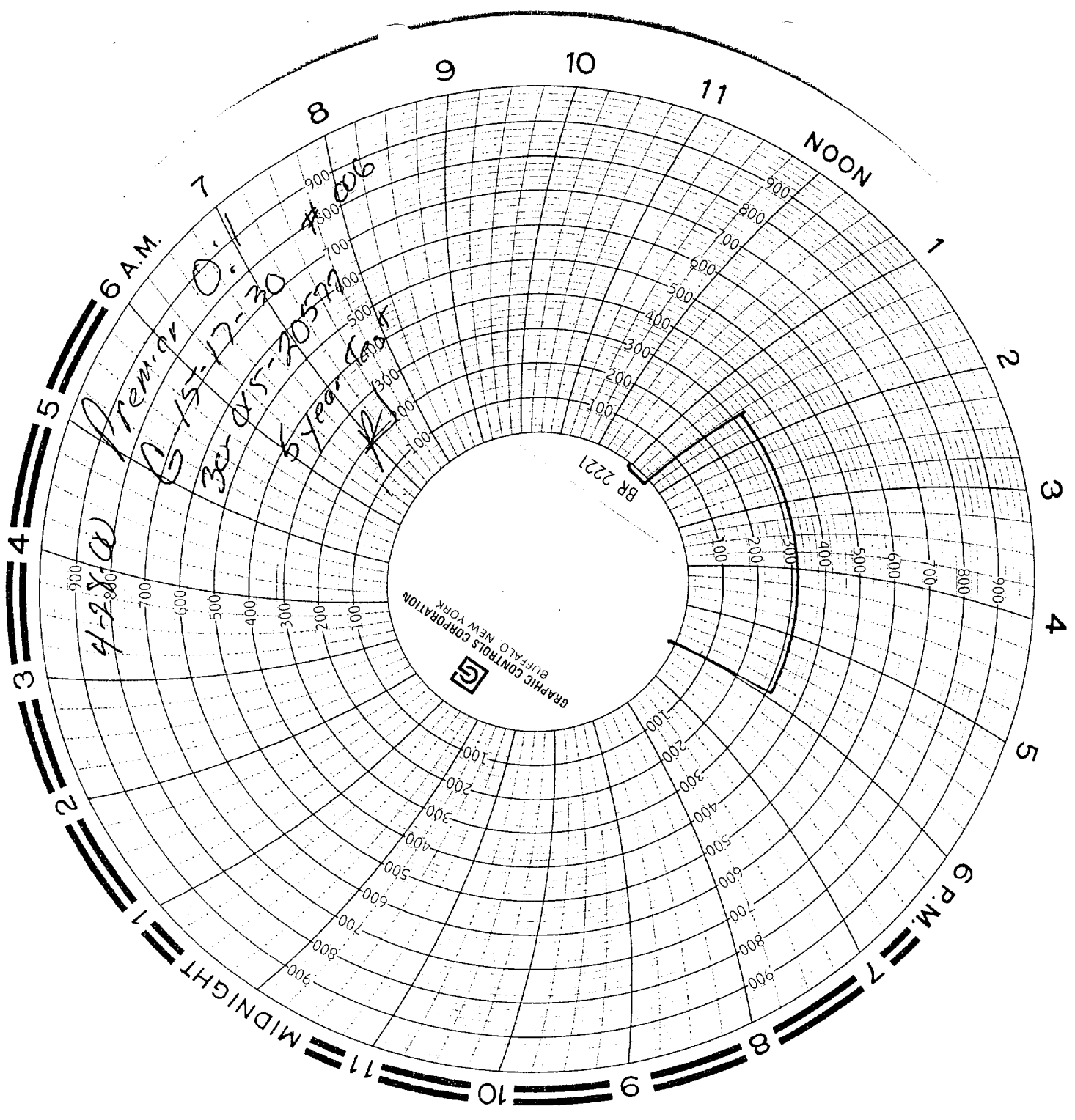
(This space for Federal or State office use)

Approved by (ONG. 500) JOE B. LARA

Title Petroleum Engineer

Date 4/28/2000

Conditions of approval, if any:



RECEIVED
2000 JUN -1, A 10:33
BUREAU OF LAND MGMT.
ELECTRONIC RESOURCE AREA

UNITED STATES
DEPARTMENT OF THE INTERIOR
BUREAU OF LAND MANAGEMENT

N.M. Oil Cons. Division
811 S. 1st Street
Artesia, NM 88210-2834

FORM APPROVED
Budget Bureau No. 1004-0135
Expires: March 31, 1993
Lease Designation and Serial No.
NMO467933

SUNDRY NOTICES AND REPORTS ON WELLS

Do not use this form for proposals to drill or to deepen or repair to a different reservoir.
Use "APPLICATION FOR PERMIT—" for such proposals

SUBMIT IN TRIPLICATE

1. Type of Well
☐ Oil Well ☐ Gas Well ☒ Other Injection

2. Name of Operator
Premier Oil & Gas, Inc.

3. Address and Telephone No.
P.O. Box 1246, Artesia, NM 88210 (505) 748-2093

4. Location of Well (Footage, Sec., T., R., M., or Survey Description)
Unit G: 1980' FNL & 1980' FEL
Section 15, T-17S R-30E

6. If Indian, Allottee or Tribe Name

7. If Unit or CA, Agreement Designation

8. Well Name and No.
Dale H Parke B Tr C #6

9. API Well No.
30-015-20577

10. Field and Pool, or Exploratory Area
Grayburg-Jackson

11. County or Parish, State

Eddy County, NM

12. CHECK APPROPRIATE BOX(S) TO INDICATE NATURE OF NOTICE, REPORT, OR OTHER DATA

TYPE OF SUBMISSION

- ☐ Notice of Intent
☒ Subsequent Report
☐ Final Abandonment Notice

TYPE OF ACTION

- ☐ Abandonment
☐ Recompletion
☐ Plugging Back
☐ Casing Repair
☐ Altering Casing
☒ Other Extension of TA

- ☐ Change of Plans
☐ New Construction
☐ Non-Routine Fracturing
☐ Water Shut-Off
☐ Conversion to Injection
☐ Dispose Water


(Note: Report results of multiple completion on Well Completion or Recompletion Report and Log form.)

13. Describe Proposed or Completed Operations (Clearly state all pertinent details, and give pertinent dates, including estimated date of starting any proposed work. If well is directionally drilled, give subsurface locations and measured and true vertical depths for all markers and zones pertinent to this work.)*

Premier Oil & Gas, Inc., requests approval to continue the temporary abandonment status of this well. There is a good possibility that we may change the waterflood pattern, and this well would then be a necessary part of the program. Also, depending on oil and gas economics, this well has potential as an oil producer in both the 7-Rivers and the San Andres Zones.

Attached is a copy of the pressure chart from the casing integrity test which OCD witnessed on this well September 28, 1995.

APPROVED 12 MONTH PERIOD
ENDING SEP 28 1997



14. I hereby certify that the foregoing is true and correct

Signed Rosalie Jones

Title Rosalie Jones

Date 02/19/97

(This space for Federal or State office use)

Approved by ORIG. SUB. BY AD E. GLASS
Conditions of approval, if any:

Title PETROLEUM ENGINEER

Date MAR 03 1997

UNITED STATES
DEPARTMENT OF THE INTERIOR
BUREAU OF LAND MANAGEMENT

NM OIL CONS COMMISSION
Drawer DD
Artesia, NM 88210

FORM APPROVED
Budget Bureau No. 1004-0135
Expires: March 31, 1993

SUNDRY NOTICES AND REPORTS ON WELLS

Do not use this form for proposals to drill or to deepen or reentry to a different reservoir.
Use "APPLICATION FOR PERMIT—" for such proposals

SUBMIT IN TRIPLICATE

1. Type of Well

☐ Oil Well ☐ Gas Well ☒ Other Injection

2. Name of Operator

Premier Oil & Gas, Inc.

3. Address and Telephone No.

P.O. Box 1246, Artesia, NM 88210 (505) 748-2093

4. Location of Well (Footage, Sec., T., R., M., or Survey Description)

Unit G: 1980' FNL & 1980' FEL
Sec 15, T-17S R-30E

5. Lease Designation and Serial No.

NM0467933

6. If Indian, Allottee or Tribe Name

7. If Unit or CA, Agreement Designation

8. Well Name and No.

Dale H Parke B Tr C, #6

9. API Well No.

30-015-20577

10. Field and Pool, or Exploratory Area

Grayburg-Jackson SR,Q,GB,SA

11. County or Parish, State

Eddy County, NM

12. CHECK APPROPRIATE BOX(s) TO INDICATE NATURE OF NOTICE, REPORT, OR OTHER DATA

TYPE OF SUBMISSION

- ☐ Notice of Intent
☒ Subsequent Report
☐ Final Abandonment Notice

TYPE OF ACTION

- ☐ Abandonment
☐ Recompletion
☐ Plugging Back
☐ Casing Repair
☐ Altering Casing
☒ Other Extension of TA
☐ Change of Plans
☐ New Construction
☐ Non-Routine Fracturing
☐ Water Shut-Off
☐ Conversion to Injection
☐ Dispose Water

(Note: Report results of multiple completion on Well Completion or Recompletion Report and Log form.)

13. Describe Proposed or Completed Operations (Clearly state all pertinent details, and give pertinent dates, including estimated date of starting any proposed work. If well is directionally drilled, give subsurface locations and measured and true vertical depths for all markers and zones pertinent to this work.)*

Premier Oil & Gas, Inc., requests approval to continue the temporary abandonment status of this well. We are currently studying Devon's drilling pattern and completion work in this area and wish to hold this well for future potential. Also, an axis change in the waterflood program may be necessary in the near future to recover additional secondary reserves. And the shallower 7-Rivers Zone is behind the casing in this well.

Attached is a copy of the pressure chart from the casing integrity test which the OCD witnessed on this well September 28, 1995.

TH APPROVED FOR 12 MONTH PERIOD
ENDING 9/28/96

RECEIVED
OCT 13 10 25 AM '95

14. I hereby certify that the foregoing is true and correct

Signed

Joe G. Lara

Title

President

Date

10/12/95

(This space for Federal or State office use)

Approved by

(ORIG. SCD.) JOE G. LARA

Title

PETROLEUM ENGINEER

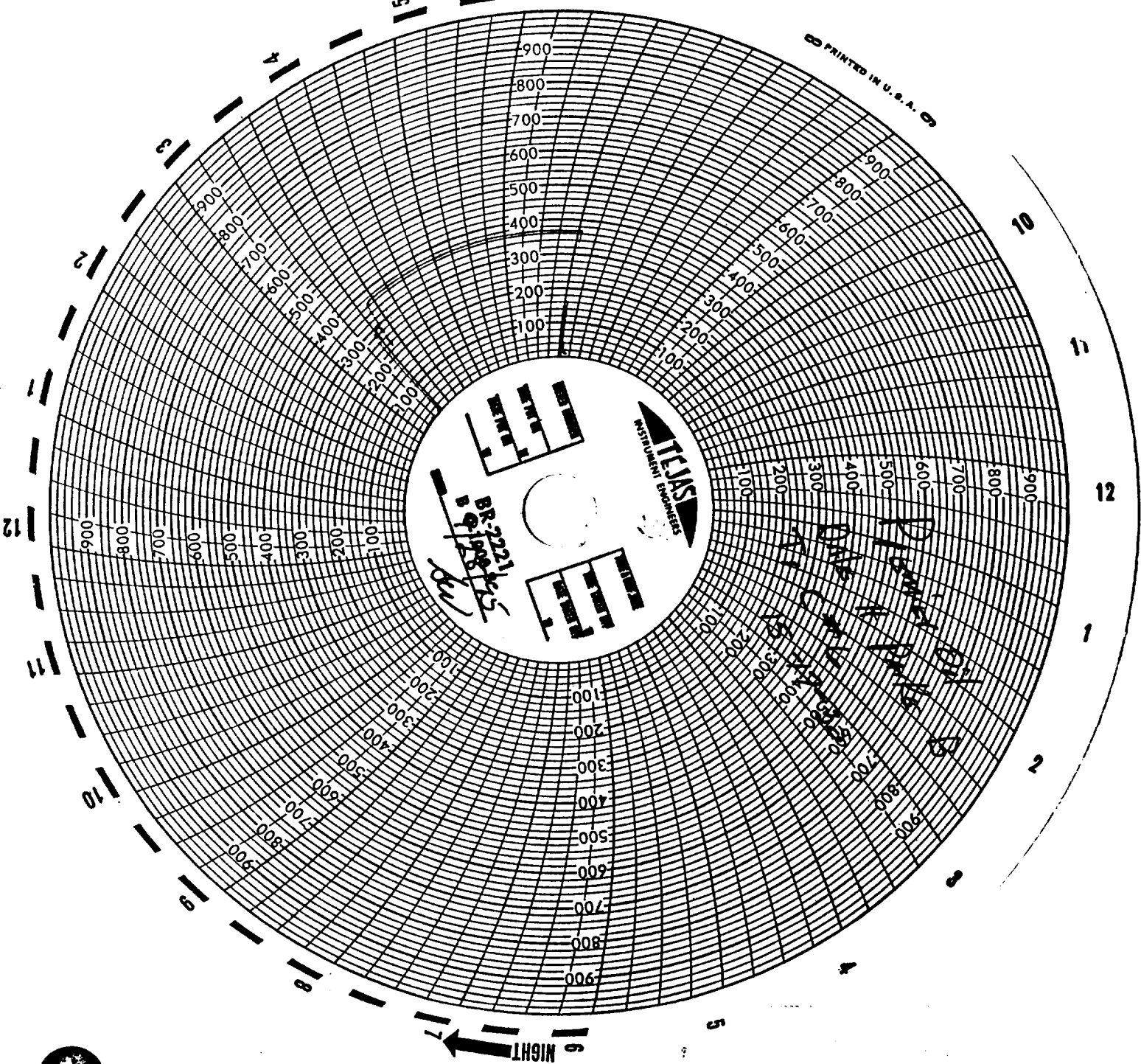
Date

11/21/95

Conditions of approval, if any:

DAY

PRINTED IN U.S.A. 9



NIGHT



UNITED STATES
DEPARTMENT OF THE INTERIOR
BUREAU OF LAND MANAGEMENT

NM OIL CONS COMMISSION
Drawer DD
Artesia, NM 88210

FORM APPROVED
Budget Bureau No. 1004-0135
Expires: March 31, 1993

SUNDRY NOTICES AND REPORTS ON WELLS

Do not use this form for proposals to drill or to deepen or reentry to a different reservoir.
Use "APPLICATION FOR PERMIT—" for such proposals

SUBMIT IN TRIPLICATE

1. Type of Well <input type="checkbox"/> Oil Well <input type="checkbox"/> Gas Well <input checked="" type="checkbox"/> Other Injection ✓	7. If Unit or CA, Agreement Designation
2. Name of Operator Premier Oil & Gas, Inc.	8. Well Name and No. Dale H Parke B Tr C, #6
3. Address and Telephone No. P.O. Box 1246, Artesia, NM 88210 (505) 748-2093	9. API Well No. 30-015-20577
4. Location of Well (Footage, Sec., T., R., M., or Survey Description) Unit G: 1980' FNL & 1980 FEL Sec 15, T-17S R-30E	10. Field and Pool, or Exploratory Area Grayburg-Jackson
	11. County or Parish, State Eddy County, NM

12. CHECK APPROPRIATE BOX(s) TO INDICATE NATURE OF NOTICE, REPORT, OR OTHER DATA

TYPE OF SUBMISSION	TYPE OF ACTION
<input checked="" type="checkbox"/> Notice of Intent	<input type="checkbox"/> Abandonment
<input type="checkbox"/> Subsequent Report	<input type="checkbox"/> Recompletion
<input type="checkbox"/> Final Abandonment Notice	<input type="checkbox"/> Plugging Back
	<input type="checkbox"/> Casing Repair
	<input type="checkbox"/> Altering Casing
	<input checked="" type="checkbox"/> Other Extension of TA w/o CIT
	<input type="checkbox"/> Change of Plans
	<input type="checkbox"/> New Construction
	<input type="checkbox"/> Non-Routine Fracturing
	<input type="checkbox"/> Water Shut-Off
	<input type="checkbox"/> Conversion to Injection
	<input type="checkbox"/> Dispose Water

13. Describe Proposed or Completed Operations (Clearly state all pertinent details, and give pertinent dates, including estimated date of starting any proposed work. If well is directionally drilled, give subsurface locations and measured and true vertical depths for all markers and zones pertinent to this work.)*

Premier Oil & Gas, Inc., has been involved in an estate settlement. We are just now proceeding with geological opinions and mapping prior to testing the shallow zones in this well. It will prevent a duplication of expense if you will allow an extension of compliance date. We respectfully request this in order to more completely evaluate and proceed with our workovers.

TH APPROVED FOR 6 MONTH PERIOD
ENDING 12/2/95
RECEIVED
JUL 14 1995
OIL CON. DIV.
DIST. 2

14. I hereby certify that the foregoing is true and correct

Signed Paul White Title Consulting Engineer Date 06/02/95

(This space for Federal or State office use)

Approved by (ORIG. SCD.) JOE G. LARA Title PETROLEUM ENGINEER Date 7/11/95
Conditions of approval, if any: by ending date well must be activated or PAA.