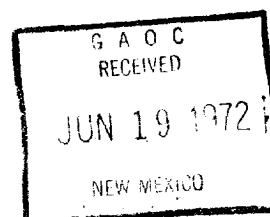




June 15, 1972



General American Oil Company
P. O. Box 416
Loco Hills, New Mexico

Re: McIntyre G #2


Gentlemen:

The following is a Deviation Survey of the above well:

500' - $3/4^{\circ}$
980' - 1°
1450' - 1°
1932' - $3/4^{\circ}$
2426' - $3/4^{\circ}$
2900' - $1/2^{\circ}$
3360' - $1/2^{\circ}$
3610' - $1/2^{\circ}$

Yours very truly,

WEK DRILLING CO., INC.

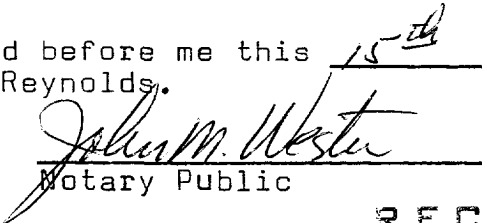

Kenneth D. Reynolds

STATE OF NEW MEXICO }

COUNTY OF CHAVES }

The foregoing was acknowledged before me this 15th
day of June, 1972, by Kenneth D. Reynolds.

My Commission expires:

11-23-72
Notary Public

RECEIVED

JUN 28 1972

B. C. C.
ARTESIA, OFFICE