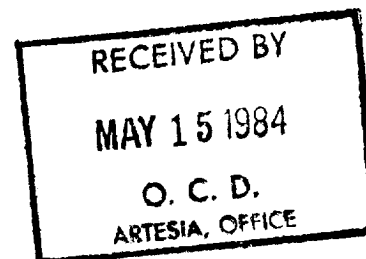
**DRILLING COMPANY, INC.**

P.O. Box 9680, Odessa, Texas 79767-9680  
(915) 385-1130 (915) 563-4242

**FEB 8 1984**

DATE: February 6, 1984

OPERATOR: Phillips Oil Company  
4001 Penbrook Street  
Odessa, Texas 79762

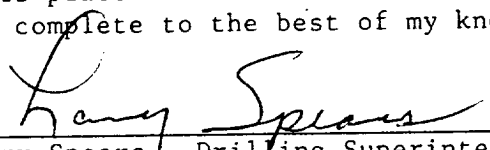
LEASE NAME AND WELL NUMBER: Keely "C" Federal No. 57

LEGAL DESCRIPTION: Section 26, T-17-S, R-29-E (Unit E)

COUNTY AND STATE: Eddy County, New Mexico

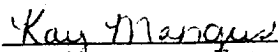
MEASURED DEPTH	COURSE LENGTH	ANGLE OF INCLINATION	DISPLACEMENT PER 100 FEET	COURSE DISPLACEMENT	ACCUMULATIVE DISPLACEMENT
325	3.25	3/4	1.31	4.25	4.25
687	3.62	3/4	1.31	4.74	8.99
1193	5.06	1 1/4	2.16	10.92	19.91
1750	5.57	1	1.75	9.74	29.65
2280	5.30	1 1/4	2.16	11.44	41.09
2774	4.94	1	1.75	8.64	49.73
3240	4.66	1	1.75	8.15	57.88
3500	2.60	3/4	1.31	3.40	61.28

I declare under penalties prescribed in Article 6036c, R.S.C., that I am authorized to make this certification, that I have personal knowledge of the inclination data and facts placed on both sides of this form and that such data and facts are true, correct, and complete to the best of my knowledge.

  
Larry Spears - Drilling Superintendent  
RG Drilling Company, Inc.  
(915) 385-1130

LS/km

Subscribed and sworn before me this  
6th day of February, 1984.

  
Kay Mangus - Notary Public  
State of Texas  
Commission Expires 3/17/88