

UNITED STATES
DEPARTMENT OF THE INTERIOR
BUREAU OF LAND MANAGEMENT

MINERAL CONSERVATION COMMISSION
FORM APPROVED
Budget Bureau No. 1004-0135
Expires: March 31, 1993

45F

SUNDRY NOTICES AND REPORTS ON WELLS

Do not use this form for proposals to drill or to deepen or reentry to a different reservoir.
Use "APPLICATION FOR PERMIT—" for such proposals

SUBMIT IN TRIPLICATE

1. Type of Well
☒ Oil Well ☐ Gas Well ☐ Other

2. Name of Operator

Mack Energy Corporation

3. Address and Telephone No.

P.O. Box 1359, Artesia, NM 88211-1359

4. Location of Well (Footage, Sec., T., R., M., or Survey Description)

Sec 17-T17S-R30E

330 FSL and 330 FWL

5. Lease Designation and Serial No.

NM-86025

6. If Indian, Allottee or Tribe Name

7. If Unit or CA, Agreement Designation

8. Well Name and No.

McIntyre DK Federal #7

9. API Well No.

30-015-27476

10. Field and Pool, or Exploratory Area

Grayburg Jackson SR QN GB S/

11. County or Parish, State

Eddy, NM

12. CHECK APPROPRIATE BOX(s) TO INDICATE NATURE OF NOTICE, REPORT, OR OTHER DATA

TYPE OF SUBMISSION

- ☐ Notice of Intent
☐ Subsequent Report
☐ Final Abandonment Notice

TYPE OF ACTION

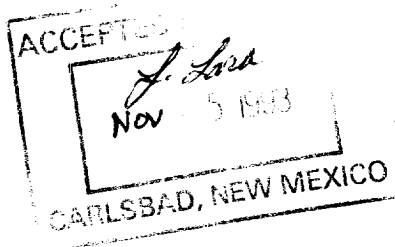
- ☐ Abandonment
☐ Recompletion
☐ Plugging Back
☐ Casing Repair
☐ Altering Casing
☒ Other Intermediate csg

- ☐ Change of Plans
☐ New Construction
☐ Non-Routine Fracturing
☐ Water Shut-Off
☐ Conversion to Injection
☐ Dispose Water

(Note: Report results of multiple completion on Well Completion or Recompletion Report and Log form.)

13. Describe Proposed or Completed Operations (Clearly state all pertinent details, and give pertinent dates, including estimated date of starting any proposed work. If well is directionally drilled, give subsurface locations and measured and true vertical depths for all markers and zones pertinent to this work.)*

Drilled 12 1/4" hole to 1038', ran 23 jts. 8 5/8" 24# API R-3 J-55 csg. Landed @ 1036', pump 500sx Prem Plus w/9# salt w/2% CC-tail in w/200sx Prem Plus w/2% CC. Circ 160sx. Plug down 7:45 am 9/21/93. WOC 18 hrs., tstd csg to 600# f/20 minutes-- held OK.



14. I hereby certify that the foregoing is true and correct

Signed Crisa D. Carter

Title Production Clerk

Date 10/7/93

(This space for Federal or State office use)

Approved by _____

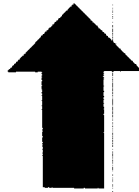

Title _____

Date _____

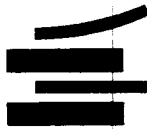
Conditions of approval, if any:

Title 18 U.S.C. Section 1001, makes it a crime for any person knowingly and willfully to make to any department or agency of the United States any false, fictitious or fraudulent statements or representations as to any matter within its jurisdiction.

*See Instruction on Reverse Side



LTR



Job separation sheet

UNITED STATES
DEPARTMENT OF THE INTERIOR
BUREAU OF LAND MANAGEMENT

SUNDRY NOTICES AND REPORTS ON WELLS

Do not use this form for proposals to drill or to deepen or reentry to a different reservoir.
Use "APPLICATION FOR PERMIT—" for such proposals

SUBMIT IN TRIPLICATE

1. Type of Well

☒ Oil Well ☐ Gas Well ☐ Other

2. Name of Operator

Mack Energy Corporation

3. Address and Telephone No.

P.O. Box 1359, Artesia, NM 88211-1359

4. Location of Well (Footage, Sec., T., R., M., or Survey Description)

Sec 17-T17S-R30E

330 FSL and 330 FWL

NEW MEXICO COMMISSION

FORM APPROVED

Budget Bureau No. 1004-0135
Expires: March 31, 1993

5. Lease Designation and Serial No.

NM-86025

6. If Indian, Allottee or Tribe Name

7. If Unit or CA, Agreement Designation

8. Well Name and No.

McIntyre DK Federal #7

9. API Well No.

30-015-27476

10. Field and Pool, or Exploratory Area

Grayburg Jackson SR QN GB SA

11. County or Parish, State

Eddy, NM

12. CHECK APPROPRIATE BOX(s) TO INDICATE NATURE OF NOTICE, REPORT, OR OTHER DATA

TYPE OF SUBMISSION

- ☐ Notice of Intent
☒ Subsequent Report
☐ Final Abandonment Notice

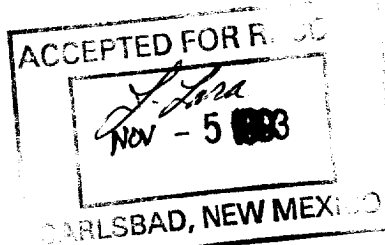
TYPE OF ACTION

- ☐ Abandonment
☐ Recompletion
☐ Plugging Back
☐ Casing Repair
☐ Altering Casing
☒ Other Spud, cmt csg
☐ Change of Plans
☐ New Construction
☐ Non-Routine Fracturing
☐ Water Shut-Off
☐ Conversion to Injection
☐ Dispose Water

(Note: Report results of multiple completion on Well Completion or Recompletion Report and Log form.)

13. Describe Proposed or Completed Operations (Clearly state all pertinent details, and give pertinent dates, including estimated date of starting any proposed work. If well is directionally drilled, give subsurface locations and measured and true vertical depths for all markers and zones pertinent to this work.)*

Spudded @ 12:45 pm 9/19/93. Drilled 17 1/2" hole to 260'. Ran 11 jts.
13 3/8" 54# API R-1 csg. Landed @ 255', pump 300sx Class C w/2% CC.
Circ 106sx. Plug down @ 9:30 pm. WOC 8 hrs., tstd csg to 600# f/20
minutes --- held OK.



14. I hereby certify that the foregoing is true and correct

Signed Crista D. Carter

Title Production Clerk

Date 10/7/93

(This space for Federal or State office use)

Approved by _____
Conditions of approval, if any:

Title _____

Date _____

Title 18 U.S.C. Section 1001, makes it a crime for any person knowingly and willfully to make to any department or agency of the United States any false, fictitious or fraudulent statements or representations as to any matter within its jurisdiction.

*See Instruction on Reverse Side