

UNITED STATES
DEPARTMENT OF THE INTERIOR
BUREAU OF LAND MANAGEMENT

NM OIL CONS COMMISSION
Drawer DD
Artesia, NM 88210
FORM APPROVED
Budget Bureau No. 1004-0135
Expires March 31, 1993

CLSF

SUNDRY NOTICES AND REPORTS ON WELLS

Do not use this form for proposals to drill or to deepen or reentry to a different reservoir.
Use "APPLICATION FOR PERMIT—" for such proposals

SUBMIT IN TRIPLICATE

1. Type of Well <input checked="" type="checkbox"/> Oil Well <input type="checkbox"/> Gas Well <input type="checkbox"/> Other	
2. Name of Operator DEVON ENERGY OPERATING CORPORATION	
3. Address and Telephone No. 20 NORTH BROADWAY, SUITE 1500, OKLAHOMA CITY, OKLAHOMA 73102 (405)552-4527	
4. Location of Well (Footage. Sec., T., R., M., or Survey Description) 200' FNL & 1480' FEL, Unit B, Sec. 7-T17S-R31E	

5. Lease Designation and Serial No. LC-029435-A
6. If Indian, Allottee or Tribe Name NA
7. If Unit or CA, Agreement Designation NA
8. Well Name and No. J. L. KEEL "A" #20
9. API Well No. 30-015-28059
10. Field and Pool, or Exploratory Area Grayburg-Jackson
11. County or Parish, State Eddy Co., NM

CHECK APPROPRIATE BOX(S) TO INDICATE NATURE OF NOTICE, REPORT, OR OTHER DATA

TYPE OF SUBMISSION	TYPE OF ACTION	
<input type="checkbox"/> Notice of Intent	<input type="checkbox"/> Abandonment	<input type="checkbox"/> Change of Plans
<input checked="" type="checkbox"/> Subsequent Report	<input type="checkbox"/> Recompletion	<input type="checkbox"/> New Construction
<input type="checkbox"/> Final Abandonment Notice	<input type="checkbox"/> Plugging Back	<input type="checkbox"/> Non-Routine Fracturing
	<input type="checkbox"/> Casing Repair	<input type="checkbox"/> Water Shut-Off
	<input type="checkbox"/> Altering Casing	<input type="checkbox"/> Conversion to Injection
	<input checked="" type="checkbox"/> Other <u>Perf'd, acidized and frac'd</u>	<input type="checkbox"/> Dispose Water

(Note: Report results of multiple completion on Well Completion or Recompletion Report and Log form.)

13. Describe Proposed or Completed Operations (Clearly state all pertinent details, and give pertinent dates, including estimated date of starting any proposed work. If well is directionally drilled, give subsurface locations and measured and true vertical depths for all markers and zones pertinent to this work.)*

1/31/95 to 2/4/95 - we perf'd the **U. Slaughter, L. Jackson, and M. Jackson** from 3466'-3738' (22 - .40" holes). The perms were acidized w/3275 gals 15% HCl acid. The zones were frac'd w/23,000 gals VIK I-30 gel + 57,000# 20/40 Brady sand + 16,000# resin coated sand.

2/14/95 to 2/17/95 - we perf'd the **U. Jackson and Lovington** from 3330'-3263' (20 - .40" holes). The perms were acidized w/2700 gals 15% HCl acid. The zones were frac'd w/20,000 gals VIK I-30 gel + 40,000# 20/40 Brady sand + 12,000# resin coated sand.

2/17/95 - we perf'd the **Loco Hills, Metex, and Premier** from 2968'-3120' (The perms were acidized w/1550 gals 15% HCl acid. The zones were frac'd w/31,000 gals VIK I-30 gel + 80,000# 20/40 Brady sand + 24,000# resin coated sand.

RECEIVED

APR 28 1995

OIL CON DIV
DIST. 2

14. I hereby certify that the foregoing is true and correct

Signed Karen Rosa

Title KAREN ROSA
ENGINEERING TECHNICIAN

Date 3/24/95

(This space for Federal or State office use)

Approved by _____
Conditions of approval, if any:

Title _____

ACCEPTED FOR RECORD

Date 3/26 1995

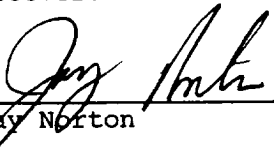
Deviations surveys taken on Socorro Petroleum Company's Keel "A" #20 well in Eddy County, New Mexico:

<u>Depth</u>	<u>Degree</u>
431	.75
930	.75
1430	1.75
1863	1.25
2360	.25
2854	.25
3167	.75
3637	.75
4006	.75


I hereby certify that I have personal knowledge of the facts placed on this sheet and that such information given above is true and complete.

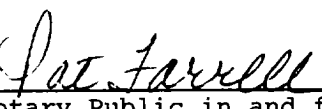

Norton Drilling Company

Before me, the undersigned authority, on this day personally appeared Jay Norton, known to me to be the person whose name is subscribed hereto, who, after being duly sworn, on oath states that he is the drilling contractor of the well identified in this instrument and that such well was not intentionally deviated from the vertical whatsoever.


Jay Norton

SWORN AND SUBSCRIBED TO before me this 8th day of December 1994.




Notary Public in and for
Lubbock County, Texas.