



Deviation surveys taken on Devon Energy Operating Corporation's Keel "A"
#31 well in Eddy County, New Mexico:

<u>Depth</u>	<u>Degree</u>
224	.25
440	1.25
932	1.25
1432	1.75
1926	1.25
2424	1.00
2917	.50
3021	.75
3518	2.00
3549	1.75
3733	1.75
4005	1.50


I hereby certify that I have personal knowledge of the facts placed on
this sheet and that such information given above is true and complete.



Norton Drilling Company

Before me, the undersigned authority, on this day personally appeared John
William Norton, known to me to be the person whose name is subscribed hereto,
who, after being duly sworn, on oath states that he is the drilling con-
tractor of the well identified in this instrument and that such well was
not intentionally deviated from the vertical whatsoever.


John William Norton

SWORN AND SUBSCRIBED TO before me this 27th day of January 1995.




Notary Public in and for
Lubbock County, Texas.