

UNITED STATES
DEPARTMENT OF THE INTERIOR
BUREAU OF LAND MANAGEMENT

FORM APPROVED
Budget Bureau No. 1004-0135
Expires: March 31, 1993

SUNDRY NOTICES AND REPORTS ON WELLS

Do not use this form for proposals to drill or to deepen or reentry to a different reservoir.
Use "APPLICATION FOR PERMIT—" for such proposals

5. Lease Designation and Serial No.

LC-028784B

6. If Indian, Allottee or Tribe Name

SUBMIT IN TRIPLICATE

1. Type of Well

☒ Oil Well ☐ Gas Well ☐ Other

2. Name of Operator

Marbob Energy Corporation

3. Address and Telephone No.

P. O. Drawer 227, Artesia, NM 88210 505-748-3303

4. Location of Well (Footage, Sec., T., R., M., or Survey Description)

660 FSL 10 FEL SEC. 23-T17S-R29E, UNIT P

7. If Unit or CA, Agreement Designation

BURCH KEELY UNIT

8. Well Name and No.

BURCH KEELY UNIT #802

9. API Well No.

30-015-

10. Field and Pool, or Exploratory Area

GRBG JACKSON SR Q GRBG SA

11. County or Parish, State

Eddy County, NM

12. CHECK APPROPRIATE BOX(s) TO INDICATE NATURE OF NOTICE, REPORT, OR OTHER DATA

TYPE OF SUBMISSION

☐ Notice of Intent

☒ Subsequent Report

☐ Final Abandonment Notice

TYPE OF ACTION

☐ Abandonment

☐ Recompletion

☐ Plugging Back

☐ Casing Repair

☐ Altering Casing

☐ Other CHANGE IN LEGAL DESCRIPTION

☐ Change of Plans

☐ New Construction

☐ Non-Routine Fracturing

☐ Water Shut-Off


☐ Conversion to Injection

☐ Dispose Water

13. Describe Proposed or Completed Operations (Clearly state all pertinent details, and give pertinent dates, including estimated date of starting any proposed work. If well is directionally drilled, give subsurface locations and measured and true vertical depths for all markers and zones pertinent to this work.)*

MARBOB ENERGY CORPORATION HAD THE WELL LOCATION
OF 660 FSL 25 FWL SEC. 24-T17S-R29E MOVED AND THE
LOCATION RE-STAKED TO THE ABOVE LEGAL DESCRIPTION.
NEW PLAT IS ATTACHED.

RECEIVED
OIL & GAS DIV.
DIST. 2



14. I hereby certify that the foregoing is true and correct

Signed

Rhonda Nelson

Title

PRODUCTION CLERK

Date 9/29/95

(This space for Federal or State office use)

Approved by

ORIS

Title

Date

Conditions of approval, if any:

DISTRICT II
P.O. Drawer DD, Artesia, NM 88211-0719

DISTRICT III
1000 Rio Brazos Rd., Aztec, NM 87410

DISTRICT IV
P.O. BOX 2088, SANTA FE, N.M. 87504-2088

OIL CONSERVATION DIVISION

P.O. Box 2088
Santa Fe, New Mexico 87504-2088

☐ AMENDED REPORT

WELL LOCATION AND ACREAGE DEDICATION PLAT

API Number	Pool Code	Pool Name
30-015-28687	28509	Grbg Jackson SR Q Grbg SA
Property Code	Property Name	Well Number
6497	BURCH KEELY UNIT	802
OGRID No.	Operator Name	Elevation
14049	MARBOB ENERGY CORP.	3577

Surface Location

UL or lot No.	Section	Township	Range	Lot Idn	Feet from the	North/South line	Feet from the	East/West line	County
P	23	17 S	29 E		660	SOUTH	10	EAST	EDDY

Bottom Hole Location If Different From Surface

UL or lot No.	Section	Township	Range	Lot Idn	Feet from the	North/South line	Feet from the	East/West line	County
Dedicated Acres 40	Joint or Infill	Consolidation Code		Order No.					

NO ALLOWABLE WILL BE ASSIGNED TO THIS COMPLETION UNTIL ALL INTERESTS HAVE BEEN CONSOLIDATED
OR A NON-STANDARD UNIT HAS BEEN APPROVED BY THE DIVISION


<div style="border: 1px solid black; width: 100%; height: 100%;"></div>	<div style="border: 1px solid black; padding: 5px;"> <p>OPERATOR CERTIFICATION</p> <p><i>I hereby certify the the information contained herein is true and complete to the best of my knowledge and belief.</i></p> <p><u>Rhonda Nelson</u> Signature</p> <p><u>Rhonda Nelson</u> Printed Name</p> <p><u>Production Clerk</u> Title</p> <p><u>9/29/95</u> Date</p> </div>
<div style="border: 1px solid black; width: 100%; height: 100%;"></div>	<div style="border: 1px solid black; padding: 5px;"> <p>SURVEYOR CERTIFICATION</p> <p><i>I hereby certify that the well location shown on this plat was plotted from field notes of actual surveys made by me or under my supervision, and that the same is true and correct to the best of my belief.</i></p> <p style="text-align: center;">SEPT. 5, 1995</p> <p>Date Surveyed</p> <p>Signature & Seal of Professional Surveyor</p> <div style="text-align: right;">DMCC</div> <div style="text-align: center;">  </div> <p>W.O. Num. 95-11-1382</p> </div>
<div style="border: 1px solid black; width: 100%; height: 100%;"></div>	<div style="border: 1px solid black; padding: 5px;"> <p>CERTIFICATE</p> <p>Certificate No. <u>JOHN W. WEST</u> 676</p> <p><u>RONALD J. EIDSON</u> 3239</p> <p><u>GARY EIDSON</u> 12641</p> </div>

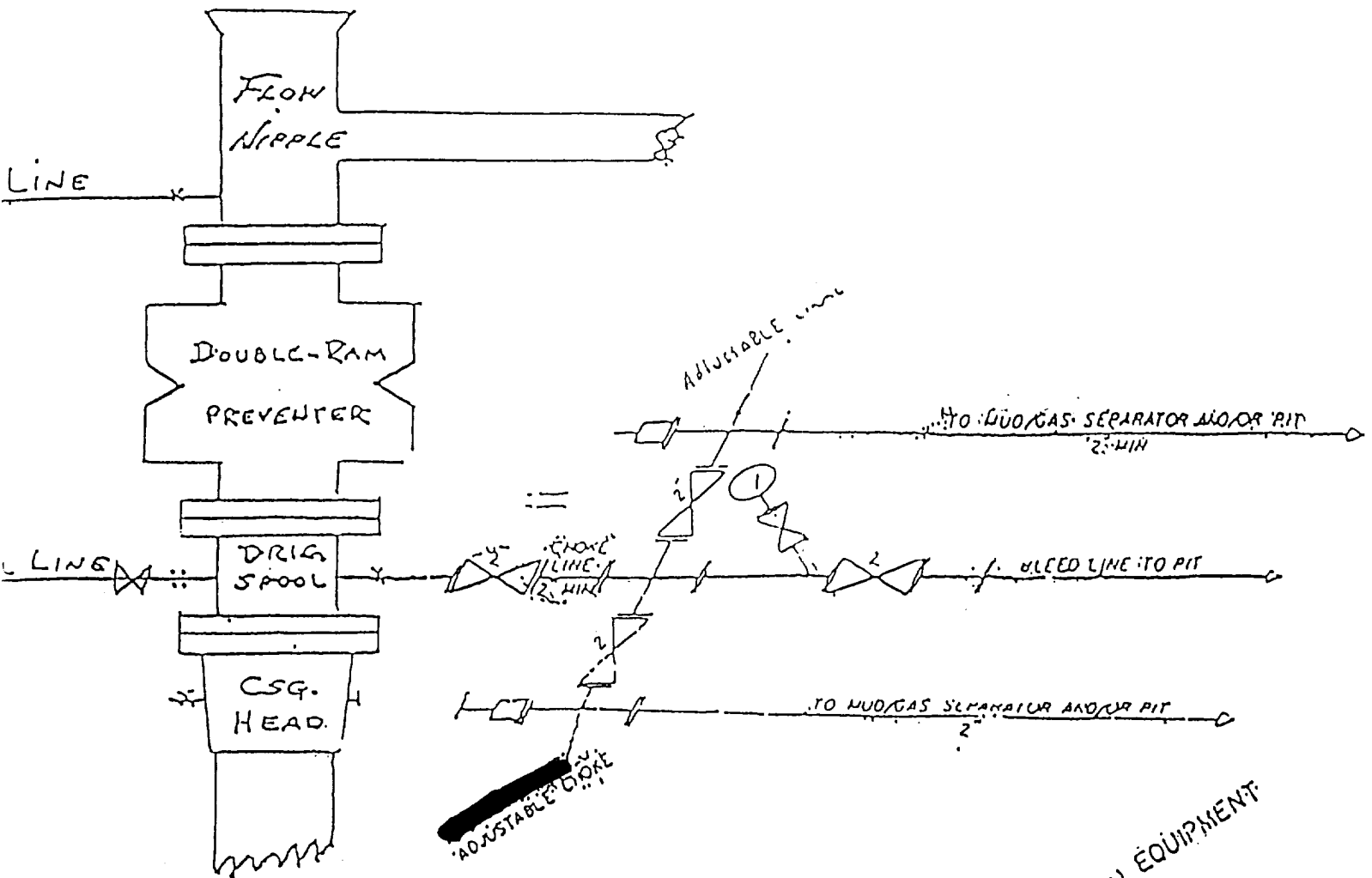
EXHIBIT #1

B O P & CHOKE MANIFOLD

10"/900 Cameron SS Space Saver

3000# Working Pressure

3.000# Working Pressure Choke Manifold



2 1/4" CHOKE MANIFOLD EQUIPMENT