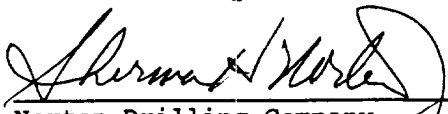



Deviation surveys taken on Devon Energy Operating Corporation's Turner "A"  
#48 well in Eddy County, New Mexico:

<u>Depth</u>	<u>Degree</u>
394	3.00
632	2.00
1131	1.75
1627	1.50
2125	1.75
2647	3.00
2770	3.00
2924	3.00
3357	3.00
3670	2.00


I hereby certify that I have personal knowledge of the facts placed on this  
sheet and that such information given above is true and complete.


  
Norton Drilling Company

Before me, the undersigned authority, on this day personally appeared  
Sherman H. Norton, Jr., known to me to be the person whose name is subscribed  
hereto, who, after being duly sworn, on oath states that he is the drilling  
contractor of the well identified in this instrument and that such well was  
not intentionally deviated from the vertical whatsoever.

  
Sherman H. Norton, Jr.

SWORN AND SUBSCRIBED TO before me this 12th day of July 1996.



  
Notary Public in and for  
Lubbock County, Texas.