

C/SF

Form 3160-3
(July 1992)

OIL CONSERVATION DIV
S. 1st ST.
SIA, NM 88210-2834
SUBMIT IN TRIPLICATE
(Other instructions on reverse side)
UNITED STATES
DEPARTMENT OF THE INTERIOR
BUREAU OF LAND MANAGEMENT

FORM APPROVED
OMB NO. 1004-0136
Expires February 28, 1995

APPLICATION FOR PERMIT TO DRILL OR DEEPEN

1a. TYPE OF WORK
Drill ☒ Deepen ☐

b. TYPE OF WELL
Oil Well ☒ Gas Well ☐ Other ☐ Single Zone ☐ Multiple Zone ☒

2. NAME OF OPERATOR
The Wiser Oil Company

3. ADDRESS AND TELEPHONE NO.
207 West McKay
Carlsbad, NM 88220 (505) 885-5433

4. LOCATION OF WELL (Report location clearly and in accordance with any State requirements.)
At surface 1330' FNL & 1400' FWL, Unit F
At proposed prod. zone

5. LEASE DESIGNATION AND SERIAL NO.
LC-029420-B

6. IF INDIAN, ALLOTTEE OR TRIBE NAME

7. UNIT AGREEMENT NAME
Skelly Unit

8. FARM OR LEASE NAME, WELL NO.
Skelly Unit #220 17540

9. API WELL NO.
30-015- 78892

10. FIELD AND POOL, OR WILDCAT
Grayburg Jackson 7-Rivers-QN-GB-SA (28509)

11. SEC., T., R., M., OR BLK.
AND SURVEY OR AREA
Sec. 21-T17S-R31E
NMPM

14. DISTANCE IN MILES AND DIRECTION FROM NEAREST TOWN OR POST OFFICE *
6 miles southwest of Maljamar, New Mexico

15. DISTANCE FROM PROPOSED *
LOCATION TO NEAREST
PROPERTY OR LEASE LINE, FT.
(Also to nearest drlg. unit line, if any)
1330'

16. NO. OF ACRES IN LEASE
4080

17. NO. OF ACRES ASSIGNED
TO THIS WELL
40

18. DISTANCE FROM PROPOSED LOCATION *
TO NEAREST WELL, DRILLING, COMPLETED,
OR APPLIED FOR, ON THIS LEASE, FT.
871'

19. PROPOSED DEPTH
4800'

20. ROTARY OR CABLE TOOLS
Rotary

23. PROPOSED CASING AND CEMENTING PROGRAM					QUANTITY OF CEMENT
SIZE OF HOLE	GRADE, SIZE OF CASING	WEIGHT PER FOOT	SETTING DEPTH		
12 1/4"	8 5/8" J-55	24#	550'	Circulate	
7 7/8"	5 1/2" J-55	17#	4800'	Sufficient to bring cmt 100'	
				above 8 5/8" casing shoe	

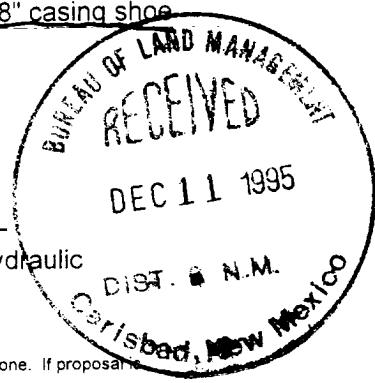
Mud Program:
0 - 550'
550 - TD

Non standard Location...
Drill with fresh water
Drill with brine water

BOP Program:
Will install on the 8 5/8" surface casing a 10" Series 900 Type "E" Shaffer Double Hydraulic BOP and will test before drilling in the Queen formation.

... REQUEST TO
USE APPROVAL
BY STATE
Post ID-1
4-5-96
New Loc & API

NSL-3622



IN ABOVE SPACE DESCRIBE PROPOSED PROGRAM: If proposal is to deepen, give data on present productive zone and proposed new productive zone. If proposal is to drill or deepen directionally, give pertinent data on subsurface locations and measured and true vertical depths. Give blowout preventer program, if any.

24.

SIGNED Melania Parker TITLE Agent DATE 12/8/95

(This space for Federal or State office use)

PERMIT NO. _____ APPROVAL DATE _____

Application approval does not warrant or certify that the applicant holds legal or equitable title to those rights in the subject lease which would entitle the applicant to conduct operations thereon.

CONDITIONS OF APPROVAL, IF ANY:
APPROVED BY /s/ TIMOTHY J. BURKE TITLE Acting Area Manager DATE 3-27-96

*See Instructions On Reverse Side

Title 18 U.S.C. Section 1001, makes it a crime for any person knowingly and willfully to make to any department or agency of the United States any false, fictitious or fraudulent statements or representations as to any matter within its jurisdiction.

UNITED STATES
DEPARTMENT OF THE INTERIOR
BUREAU OF LAND MANAGEMENT

FORM APPROVED
Budget Bureau No. 1004-0135
Expires March 31, 1993

SUNDRY NOTICES AND REPORTS ON WELLS

Do not use this form for proposals to drill or to deepen or reentry to a different reservoir.
Use "APPLICATION FOR PERMIT -" for such proposals.

5. Lease Designation and Serial No.
LC-029420-B

6. If Indian, Allottee or Tribe Name

7. If Unit or CA Agreement Designation
Skelly Unit

SUBMIT IN TRIPLICATE

1. Type of Well

☒ Oil Well ☐ Gas Well ☐ Other

2. Name of Operator

The Wiser Oil Company

3. Address and Telephone No.

207 W. McKay, Carlsbad, NM 88220 885-5433

4. Location of Well (Footage Sec., T., R., M., or Survey Description)

1330' FNL & 1400' FWL, Unit F, Section 21, T17S, R31E

8. Well Name and No.

Skelly Unit No. 220

9. Well API No.

30-015-

10. Field and Pool or Exploratory Area

Grayburg Jackson 7RVS QN BG SA

11. County or Parish, State

Eddy County, New Mexico

12.

CHECK APPROPRIATE BOX(S) TO INDICATE NATURE OF NOTICE, REPORT, OR OTHER DATA

TYPE OF SUBMISSION

☒ Notice of Intent

☐ Subsequent Report

☐ Final Abandonment Notice

TYPE OF ACTION

☐ Abandonment

☐ Recompletion

☐ Plugging Back

☐ Casing Repair

☐ Altering Casing

☒ Other - Additional Information

For APD

☐ Change of Plans

☐ New Construction

☐ Non-Routine Fracturing

☐ Water Shut-Off

☐ Conversion to Injection

☐ Dispose Water

Note: Report results of multiple completion on APD

Completion or Recompletion Report and LGS form

13. Describe Proposed or Completed Operations (Clearly state all pertinent details, and give pertinent dates, including estimated date of starting any proposed work; if well is directionally drilled, give subsurface locations and measured and true vertical depths for all markers and zones pertinent to this zone.)

The following information should be attached to the Application for Permit to Drill the above referenced well:

Mud Weight & Characteristics:

0' - 550' Fresh Water Wt. = 8.8 ppg
550' - TD Brine Water Wt. = 9.5 - 10.5 ppg

Viscosity = 30
Viscosity = 28

Casing & Cement

8 5/8" 8RD ST&C 24# J-55 new csg
5 1/2" 8RD LT&C 17# J-55 new csg

Cmt w/ 300 sx Class "C" cmt w/ 2% CaCl. Circ to surface.
Cmt w/ 700 sx Halliburton Lite w/ 1/4# Flocele, 325 sx Premium Plus w/ .5% Halad-9 & 325 sx Premium Plus w/ .5% Halad-344 w/ 3% KCl.

Estimated Maximum Bottom Hole Pressure: 1980 psi

Duration of Program: Drilling - Nine (9) days
Completion - Thirty (30) days

BOP Working Pressure: 3000 psi

14. I hereby certify that the foregoing is true and correct

Signed

Melanie Stacker

Title

Agent

Date

12/12/95

(THIS SPACE FOR FEDERAL OR STATE OFFICE USE)

Approved By

Title

26

Date

Conditions of approval, if any:

SJS

Title 18 U. S. C. Section 1001, makes it a crime for any person knowingly and willfully to make any department or agency of the United States any false, fictitious or fraudulent statements or representations as to any matter within its jurisdiction.

*See Instruction on Reverse Side

District I
PO Box 1980, Hobbs, NM 88241-1980
District II
PO Drawer DD, Artesia, NM 88211-0719
District III
1000 Rio Brazos Rd., Aztec, NM 87410
District IV
PO Box 2083, Santa Fe, NM 87504-2083

State of New Mexico
Energy, Minerals & Natural Resources Department

OIL CONSERVATION DIVISION
PO Box 2088
Santa Fe, NM 87504-2088

Form C-102
Revised February 10, 1994
Instructions on back
Submit to Appropriate District Office
State Lease - 4 Copies
Fee Lease - 3 Copies

☐ AMENDED REPORT

WELL LOCATION AND ACREAGE DEDICATION PLAT

API Number 30-015-28892		Pool Code 28509	Pool Name GB JACKSON TRVS QN GB SA
Property Code 017540	Property Name Skelly Unit		Well Number 220
OGRID No. 022922	Operator Name The Wiser Oil Company		Elevation 3746

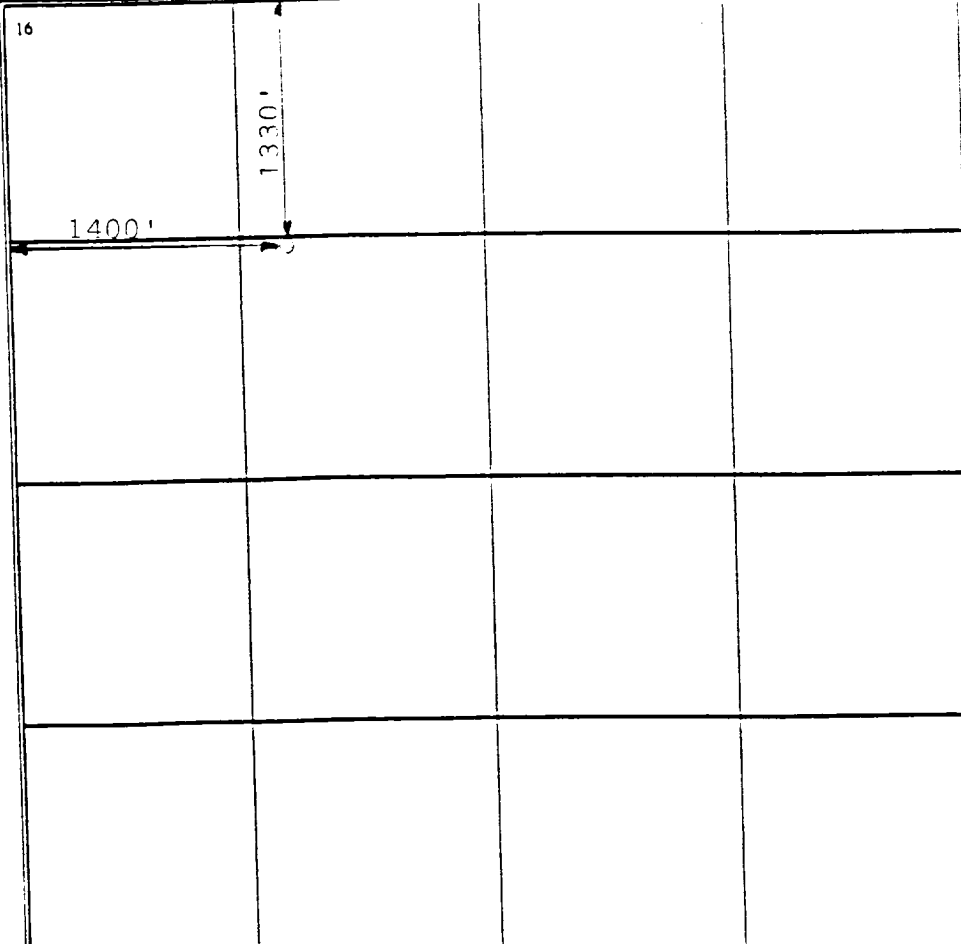

¹⁰ Surface Location

UL or lot no.	Section	Township	Range	Lot Ida	Feet from the	North/South line	Feet from the	East/West line	County
F	21	17 S	31 E		1330	North	1400	West	Eddy

¹¹ Bottom Hole Location If Different From Surface

UL or lot no.	Section	Township	Range	Lot Ida	Feet from the	North/South line	Feet from the	East/West line	County
¹² Dedicated Acres 40		¹³ Joint or Infill		¹⁴ Consolidation Code		¹⁵ Order No.			

NO ALLOWABLE WILL BE ASSIGNED TO THIS COMPLETION UNTIL ALL INTERESTS HAVE BEEN CONSOLIDATED
OR A NON-STANDARD UNIT HAS BEEN APPROVED BY THE DIVISION

<div>16</div> 	<div>17 OPERATOR CERTIFICATION</div> <p>I hereby certify that the information contained herein is true and complete to the best of my knowledge and belief.</p> <p><i>Melanie J. Parker</i> Signature Melanie J. Parker Printed Name Agent Title 12-11-95 Date</p>	
	<div>18 SURVEYOR CERTIFICATION</div> <p>I hereby certify that the well location shown on this plat was plotted from field notes of actual surveys made by me or under my supervision, and that the same is true and correct to the best of my belief.</p> <p>December 4, 1995 Date of Survey R. P. Patton Signature and Seal of Professional Surveyor.</p>  <p>Certificate Number 8112</p>	

The Wiser Oil Company
Skelly Unit #220
1330' FNL & 1400' FWL, Unit F
Section 21, T17S, R31E
Eddy County, New Mexico

BOP & CHOKE MANIFOLD

- 12"/900 Cameron SS Space Saver
- 3000# Working Pressure
- 3000# Working Pressure Choke Manifold

