

OIL CONSERVATION DIV
81 1st ST.
ARTESIA, NM 88210-2834
DEPARTMENT OF THE INTERIOR
BUREAU OF LAND MANAGEMENT

CONTACT RECEIVING
OFFICE FOR NUMBER
OF COPIES RETURNED
(Other instructions on
reverse side)

30-015-28913 CBF

BLM Roswell District
Modified Form No.
MDO-3160-2

APPLICATION FOR PERMIT TO DRILL, DEEPEN, OR PLUG BACK

1a. TYPE OF WORK

DRILL ☒

DEEPEN ☐

PLUG BACK ☐

b. TYPE OF WELL

OIL
WELL ☒

GAS
WELL ☐

OTHER

SINGLE
ZONE ☐

MULTIPLE
ZONE ☐

2. NAME OF OPERATOR

Marbob Energy Corporation

14049

3a. Area Code & Phone No.

505-748-3303

3. ADDRESS OF OPERATOR

P. O. Drawer 226 Artesia, NM 88210

4. LOCATION OF WELL (Report location clearly and in accordance with any State requirements.)*

At surface

660 FNL 1295 FWL

UNIT D

At proposed prod. zone

SAME

UNORTHODOX LOCATION:

Subject to
Like Approval
By State

14. DISTANCE IN MILES AND DIRECTION FROM NEAREST TOWN OR POST OFFICE*

EAST OF ARTESIA, NM ON HWY U.S. 82 FOR APPROXIMATELY 20 MILES

10. DISTANCE FROM PROPOSED*

LOCATION TO NEAREST
PROPERTY OR LEASE LINE, FT.
(Also to nearest drlg. unit line, if any)

660'

10. NO. OF ACRES IN LEASE

480

19. DISTANCE FROM PROPOSED LOCATION*

TO NEAREST WELL, DRILLING, COMPLETED,
OR APPLIED FOR, ON THIS LEASE, FT.

685'

10. PROPOSED DEPTH

5000'

17. NO. OF ACRES ASSIGNED
TO THIS WELL

40

20. ROTARY OR CABLE TOOLS

ROTARY

21. ELEVATIONS (Show whether DF, RT, GR, etc.)

3593' GR

Roswell Controlled Water Basin

22. APPROX. DATE WORK WILL START*

MAY 1, 1996

23. PROPOSED CASING AND CEMENTING PROGRAM

HOLE SIZE	CASING SIZE	WEIGHT/FOOT	GRADE	THREAD TYPE	SETTING DEPTH	QUANTITY OF CEMENT
12 1/4"	8 5/8"	24#	J-55	LTC	350'	300 SX CIRC
7 7/8"	5 1/2"	17#	J-55	LTC	5000'	1100 SX ATTEMPT CIRC

RECEIVED

APR 01 1996

OIL CON. DIV.
DIST. 2

PAY ZONE WILL BE SELECTIVELY PERFORATED
AND STIMULATED AS NEEDED FOR OPTIMUM PRODUCTION.

ATTACHED ARE: 1. LOCATION & ACREAGE DEDICATION
PLAT
2. SUPPLEMENTAL DRILLING DATA
3. SURFACE USE PLAN

PLEASE SEE DRILLING, H2S, AND SURFACE USE MASTER PLANS.

General Requirements and
Special Stipulations
Attached

NSL-

IN ABOVE SPACE DESCRIBE PROPOSED PROGRAM: If proposal is to deepen or plug back, give data on present productive zone and proposed new productive zone. If proposal is to drill or deepen directionally, give pertinent data on subsurface locations and measured and true vertical depths. Give blowout preventer program, if any.

24.

SIGNED

Phonda Nelson

TITLE Production Clerk

DATE 2/9/96

(This space for Federal or State office use)

PERMIT NO.

APPROVAL DATE

APPROVED BY

/s/ Yolanda Vega

TITLE

ASSISTANT AREA MANAGER

DATE

MAR 26 1996

CONDITIONS OF APPROVAL, IF ANY:

DISTRICT I
P.O. Box 1980, Hobbs, NM 88241-1980

DISTRICT II
P.O. Drawer DD, Artesia, NM 88211-0719

DISTRICT III
1000 Rio Brazos Rd., Aztec, NM 87410

DISTRICT IV
P.O. BOX 2088, SANTA FE, N.M. 87504-2088

State of New Mexico
Energy, Minerals and Natural Resources Department

Form C-102
Revised February 10, 1994
Submit to Appropriate District Office
State Lease - 4 Copies
Fee Lease - 3 Copies

OIL CONSERVATION DIVISION

P.O. Box 2088
Santa Fe, New Mexico 87504-2088

☐ AMENDED REPORT

WELL LOCATION AND ACREAGE DEDICATION PLAT

API Number 30-013-28913	Pool Code 28509	Pool Name GRBG JACKSON SR Q GRBG SA
Property Code 6497	Property Name BURCH KEELY UNIT	Well Number 822
OGRID No. 014049	Operator Name MARBOB ENERGY CORPORATION	Elevation 3593

Surface Location

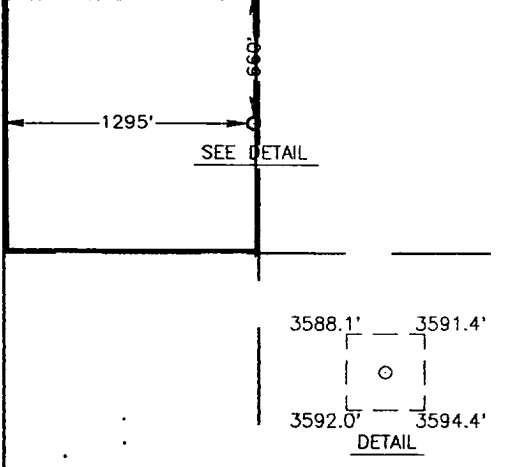


UL or lot No. D	Section 25	Township 17 S	Range 29 E	Lot Idn	Feet from the 660	North/South line NORTH	Feet from the 1295	East/West line WEST	County EDDY
--------------------	---------------	------------------	---------------	---------	----------------------	---------------------------	-----------------------	------------------------	----------------

Bottom Hole Location If Different From Surface

UL or lot No.	Section	Township	Range	Lot Idn	Feet from the	North/South line	Feet from the	East/West line	County
---------------	---------	----------	-------	---------	---------------	------------------	---------------	----------------	--------

Dedicated Acres 40	Joint or Infill	Consolidation Code	Order No.
-----------------------	-----------------	--------------------	-----------

NO ALLOWABLE WILL BE ASSIGNED TO THIS COMPLETION UNTIL ALL INTERESTS HAVE BEEN CONSOLIDATED
OR A NON-STANDARD UNIT HAS BEEN APPROVED BY THE DIVISION

	OPERATOR CERTIFICATION I hereby certify that the information contained herein is true and complete to the best of my knowledge and belief.  Signature RHONDA NELSON Printed Name PRODUCTION CLERK Title 2/8/96 Date
	SURVEYOR CERTIFICATION I hereby certify that the well location shown on this plat was plotted from field notes of actual surveys made by me or under my supervision, and that the same is true and correct to the best of my belief. JANUARY 9, 1996 Date Surveyed Signature & Seal of Professional Surveyor  RONALD NELSON W.D. Num: 96-1150040 Certificate No. JOHN W. WEST 676 RONALD NELSON 3239 GARY EUBANK 12641